

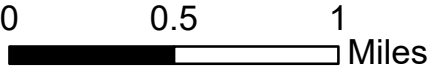

LEGEND

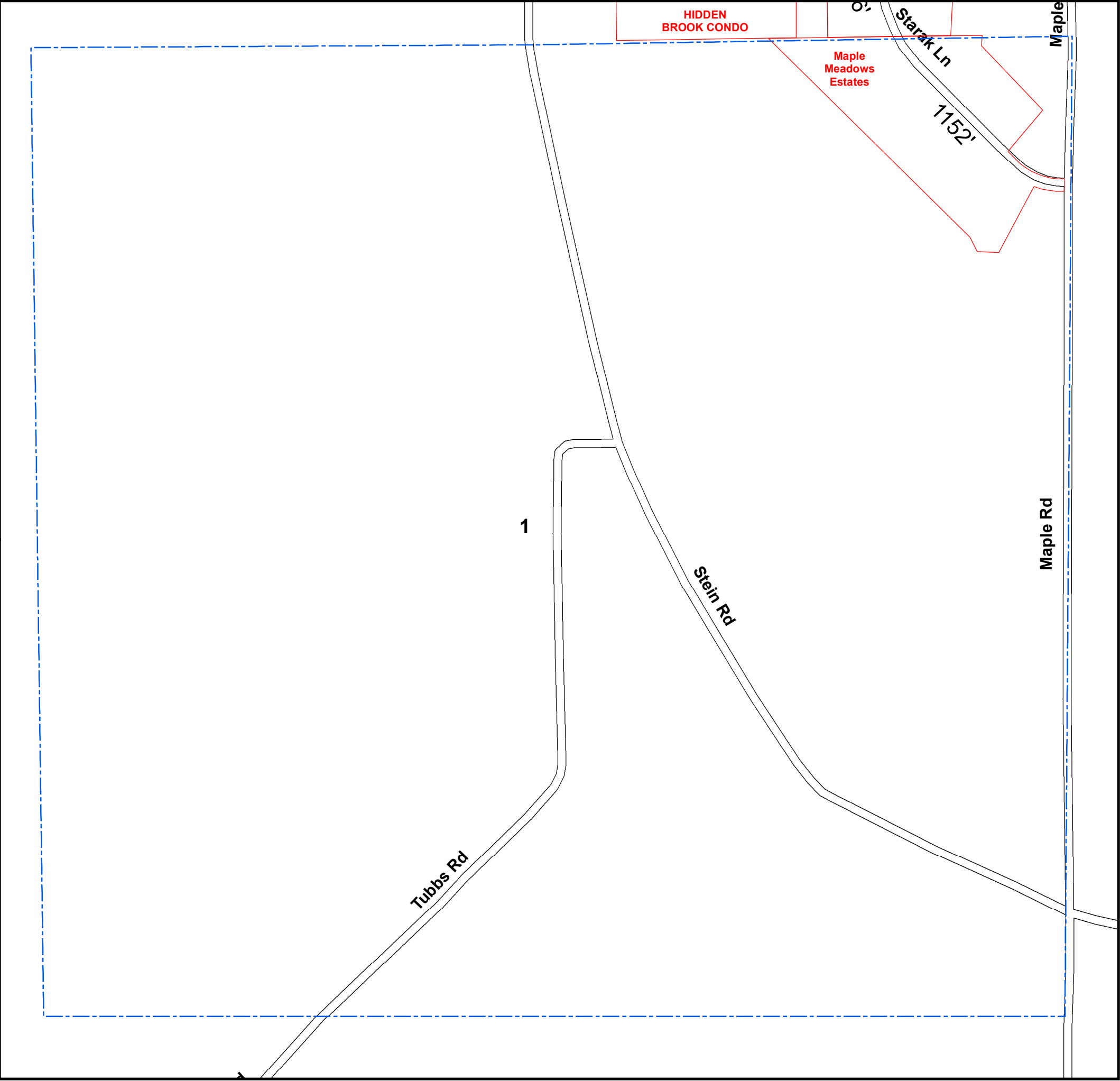
- State Trunkline
- County Primary
- County Local
- Railroad
- City or Village Street
- Township Line
- City or Village Boundary
- Lake/River

PRIMARY ROAD SYSTEM IS 48.98 MILES
 LOCAL ROAD SYSTEM IS 25.08 MILES

I HEREBY CERTIFY THAT THE ROADS SHOWN
 HEREON BY SYMBOL AS LOCAL ROADS ARE IN
 USE AND ARE UNDER THE JURISDICTION OF THE
 COUNTY ROAD COMMISSION.

SCIO TWP.





LEGEND

- State Trunkline
- County Primary
- County Local
- Railroad
- City or Village Street
- Section Line

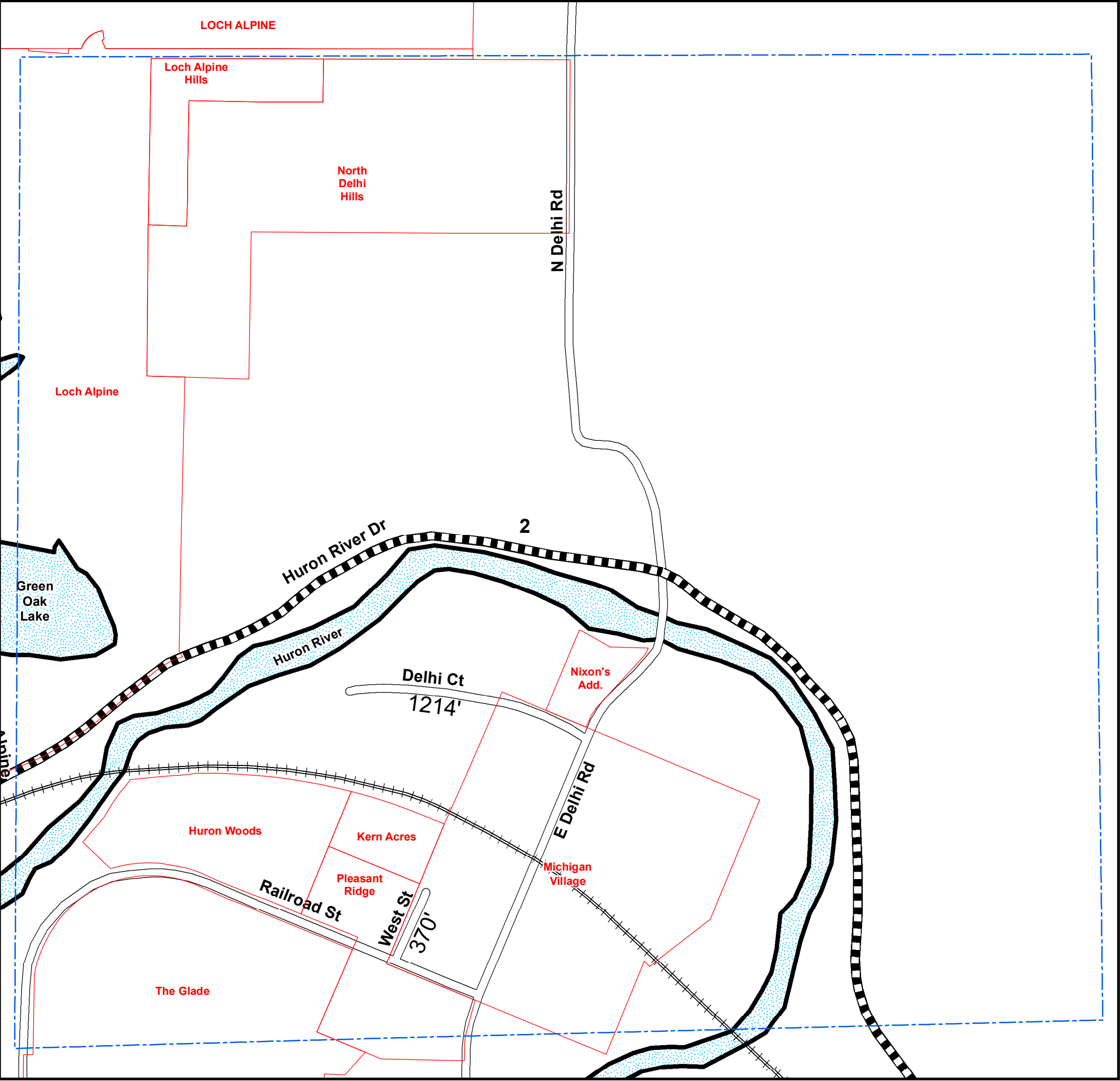
Total Feet 1,152 Equals 0.22 Miles

I HEREBY CERTIFY THAT THE ROADS SHOWN
HEREON BY SYMBOL AS LOCAL ROADS ARE IN
USE AND ARE UNDER THE JURISDICTION OF THE
COUNTY ROAD COMMISSION.



0 500 1,000 Feet

Township SCIO
Section 1 T 2S R 5E
County WASHTENAW




LEGEND

- State Trunkline
- County Primary
- County Local
- Railroad
- City or Village Street
- Section Line
- City or Village Boundary
- Lake/River

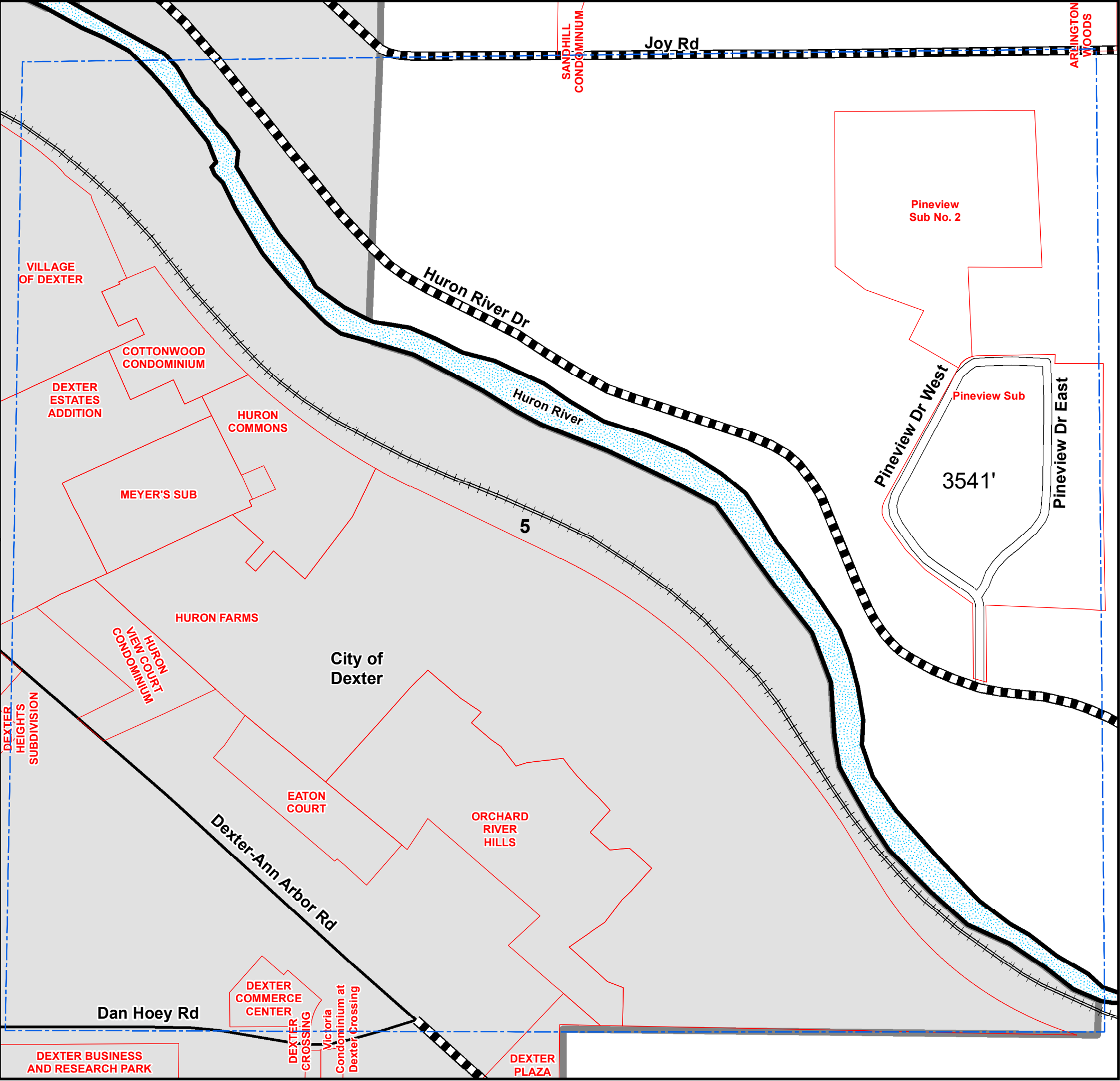
Total Feet 1,584 Equals 0.30 Miles

I HEREBY CERTIFY THAT THE ROADS SHOWN
HEREON BY SYMBOL AS LOCAL ROADS ARE IN
USE AND ARE UNDER THE JURISDICTION OF THE
COUNTY ROAD COMMISSION.



0 500 1,000 Feet

Township SCIO
Section 2 T 2S R 5E
County WASHTENAW




LEGEND

- State Trunkline
- County Primary
- County Local
- Railroad
- City or Village Street
- Section Line
- City or Village Boundary
- Lake/River

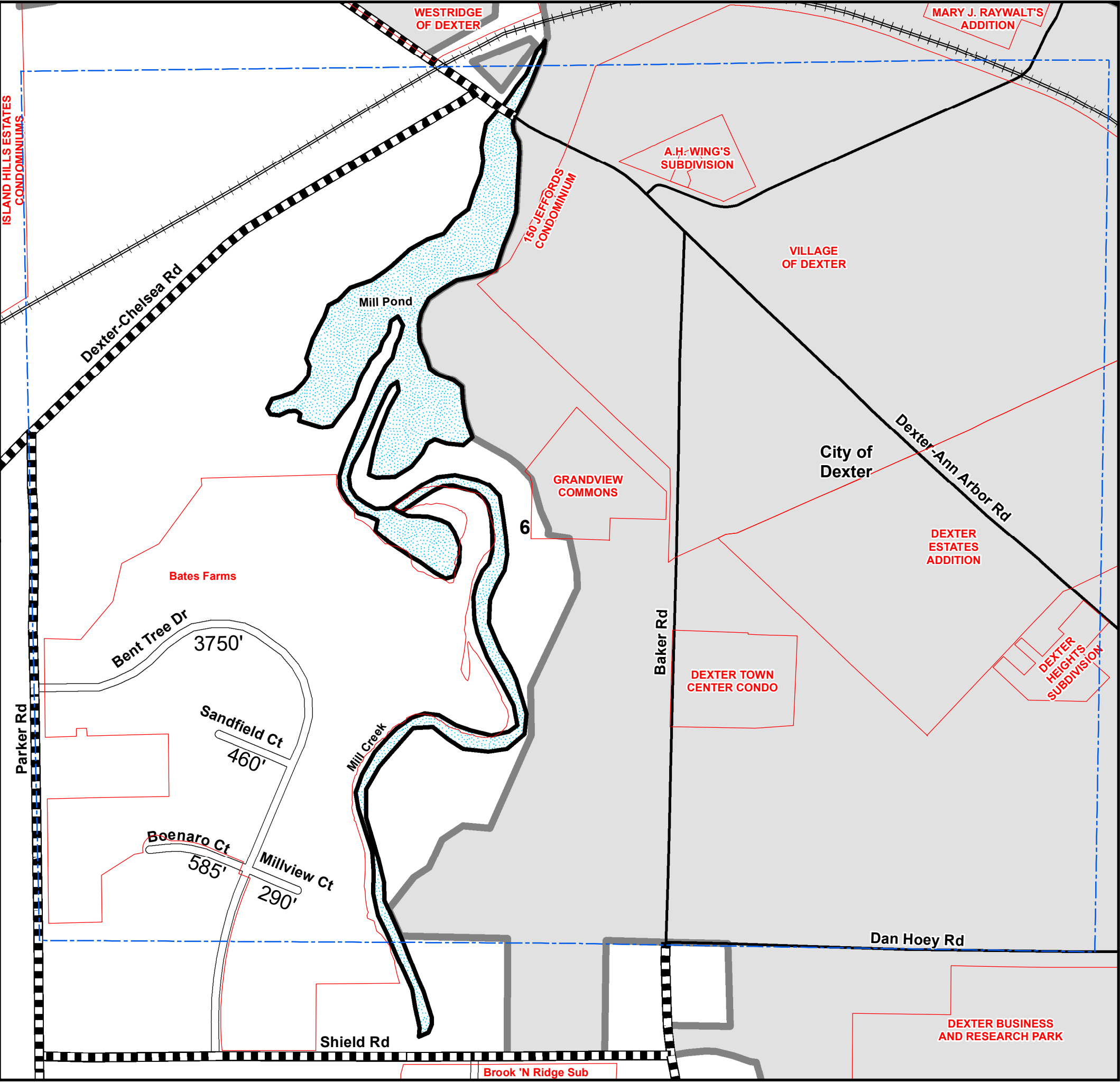
Total Feet 3,541 Equals 0.67 Miles

I HEREBY CERTIFY THAT THE ROADS SHOWN
HEREON BY SYMBOL AS LOCAL ROADS ARE IN
USE AND ARE UNDER THE JURISDICTION OF THE
COUNTY ROAD COMMISSION.



0 500 1,000 Feet

Township SCIO
Section 5 T 2S R 5E
County WASHTENAW




LEGEND

- State Trunkline
- County Primary
- County Local
- Railroad
- City or Village Street
- Section Line
- City or Village Boundary
- Lake/River

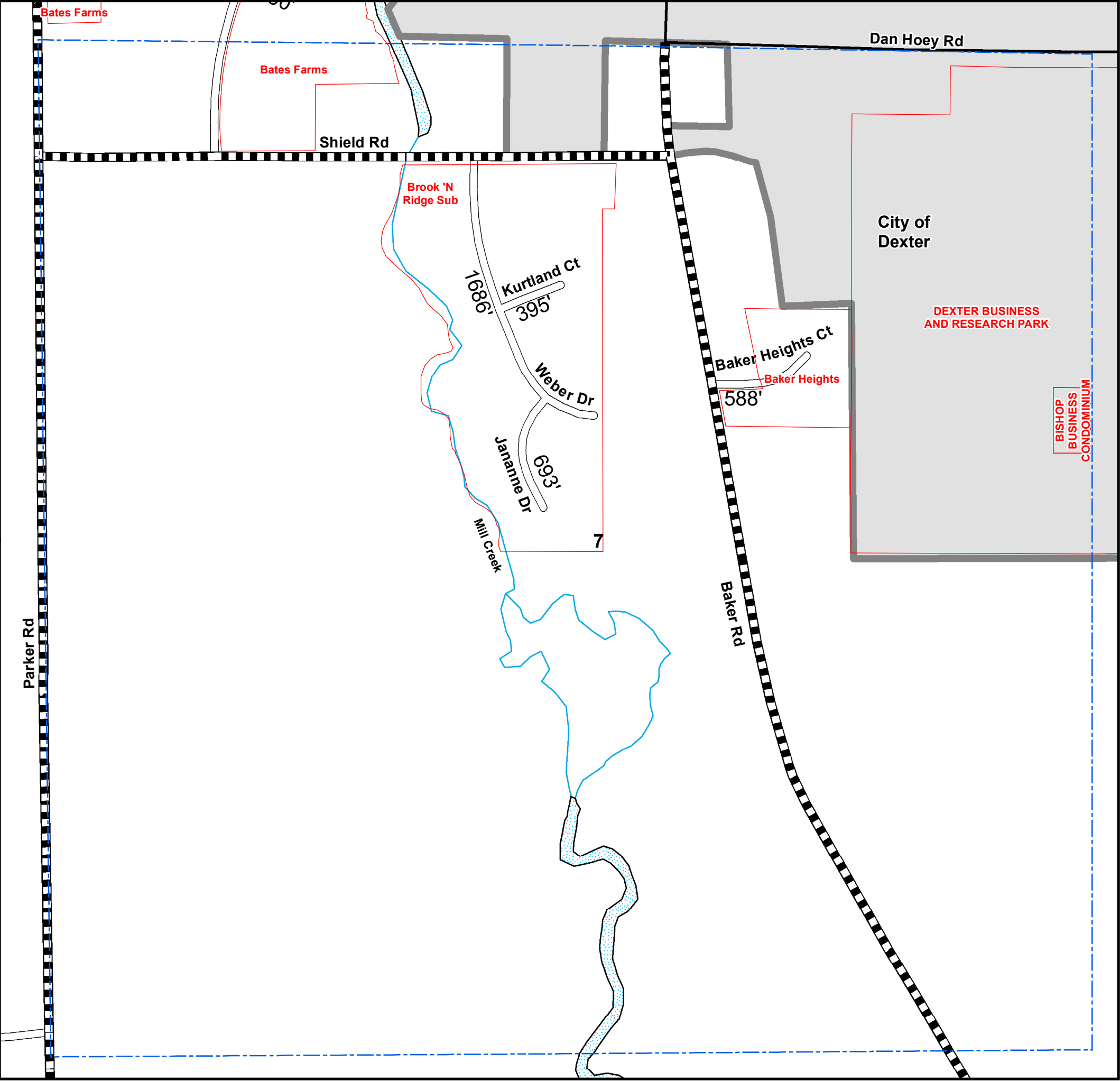
Total Feet 5,085 Equals 0.96 Miles

I HEREBY CERTIFY THAT THE ROADS SHOWN
HEREON BY SYMBOL AS LOCAL ROADS ARE IN
USE AND ARE UNDER THE JURISDICTION OF THE
COUNTY ROAD COMMISSION.



0 500 1,000 Feet

Township SCIO
 Section 6 T 2S R 5E
 County WASHTENAW




LEGEND

- State Trunkline
- County Primary
- County Local
- Railroad
- City or Village Street
- Section Line
- City or Village Boundary
- Lake/River

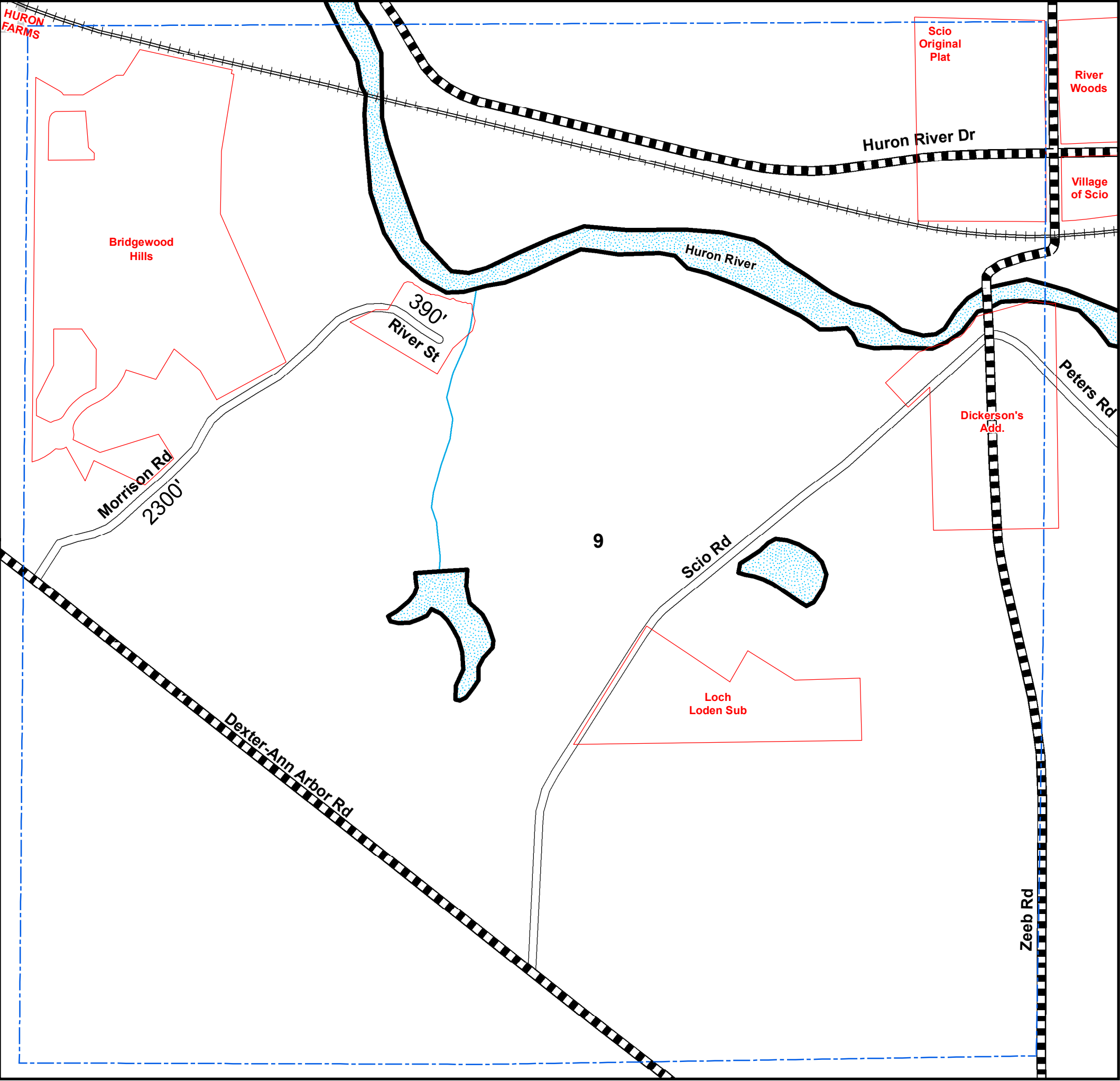
Total Feet 3,362 Equals 0.64 Miles

I HEREBY CERTIFY THAT THE ROADS SHOWN
HEREON BY SYMBOL AS LOCAL ROADS ARE IN
USE AND ARE UNDER THE JURISDICTION OF THE
COUNTY ROAD COMMISSION.



0 500 1,000
 Feet

Township SCIO
Section 7 T 2S R 5E
County WASHTENAW




LEGEND

- State Trunkline
- County Primary
- County Local
- Railroad
- City or Village Street
- Section Line
- City or Village Boundary
- Lake/River

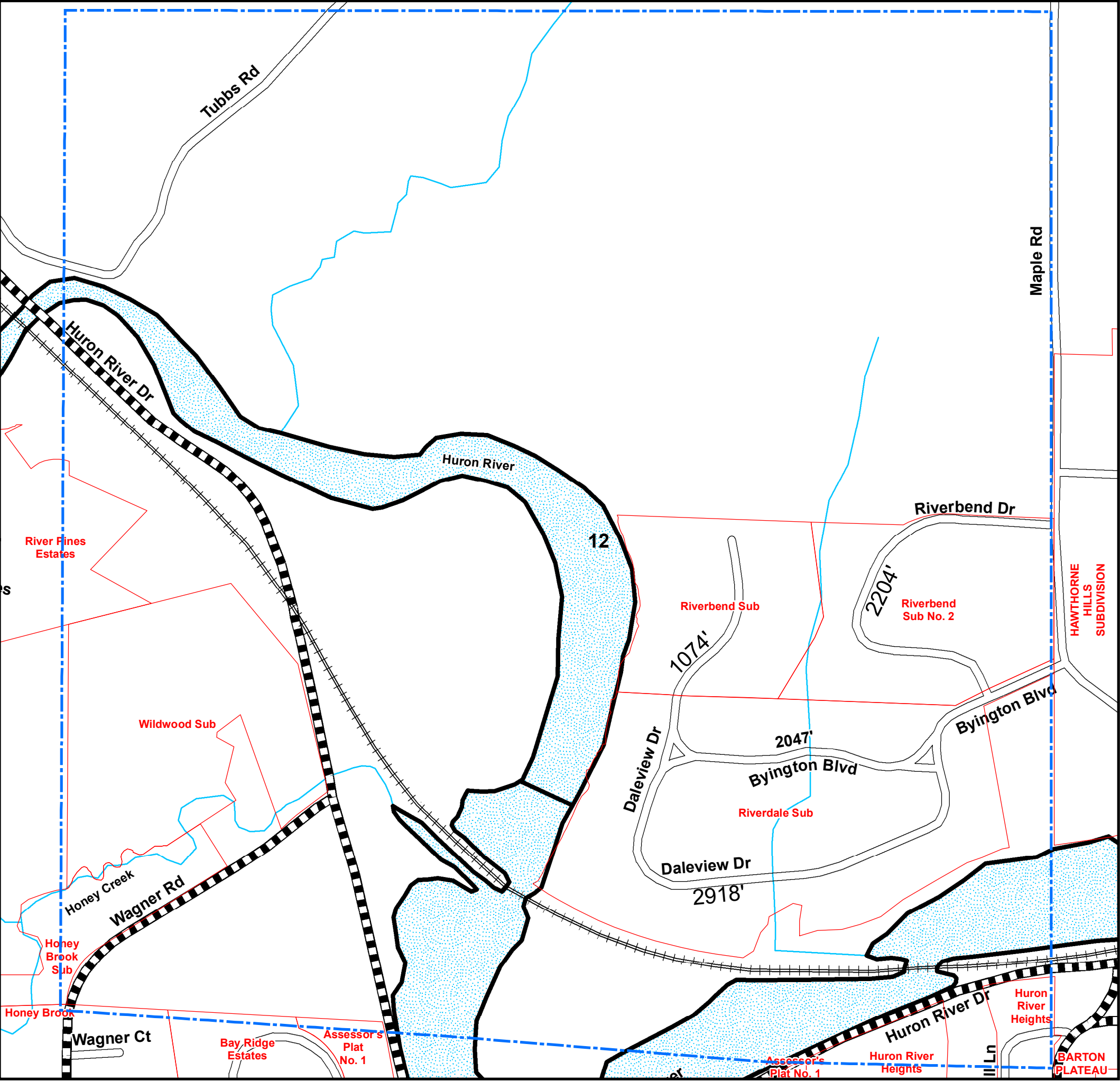
Total Feet 2,690 Equals 0.51 Miles

I HEREBY CERTIFY THAT THE ROADS SHOWN
HEREON BY SYMBOL AS LOCAL ROADS ARE IN
USE AND ARE UNDER THE JURISDICTION OF THE
COUNTY ROAD COMMISSION.



0 500 1,000 Feet

Township SCIO
Section 9 T 2S R 5E
County WASHTENAW




LEGEND

- State Trunkline
- County Primary
- County Local
- Railroad
- City or Village Street
- Section Line
- City or Village Boundary
- Lake/River

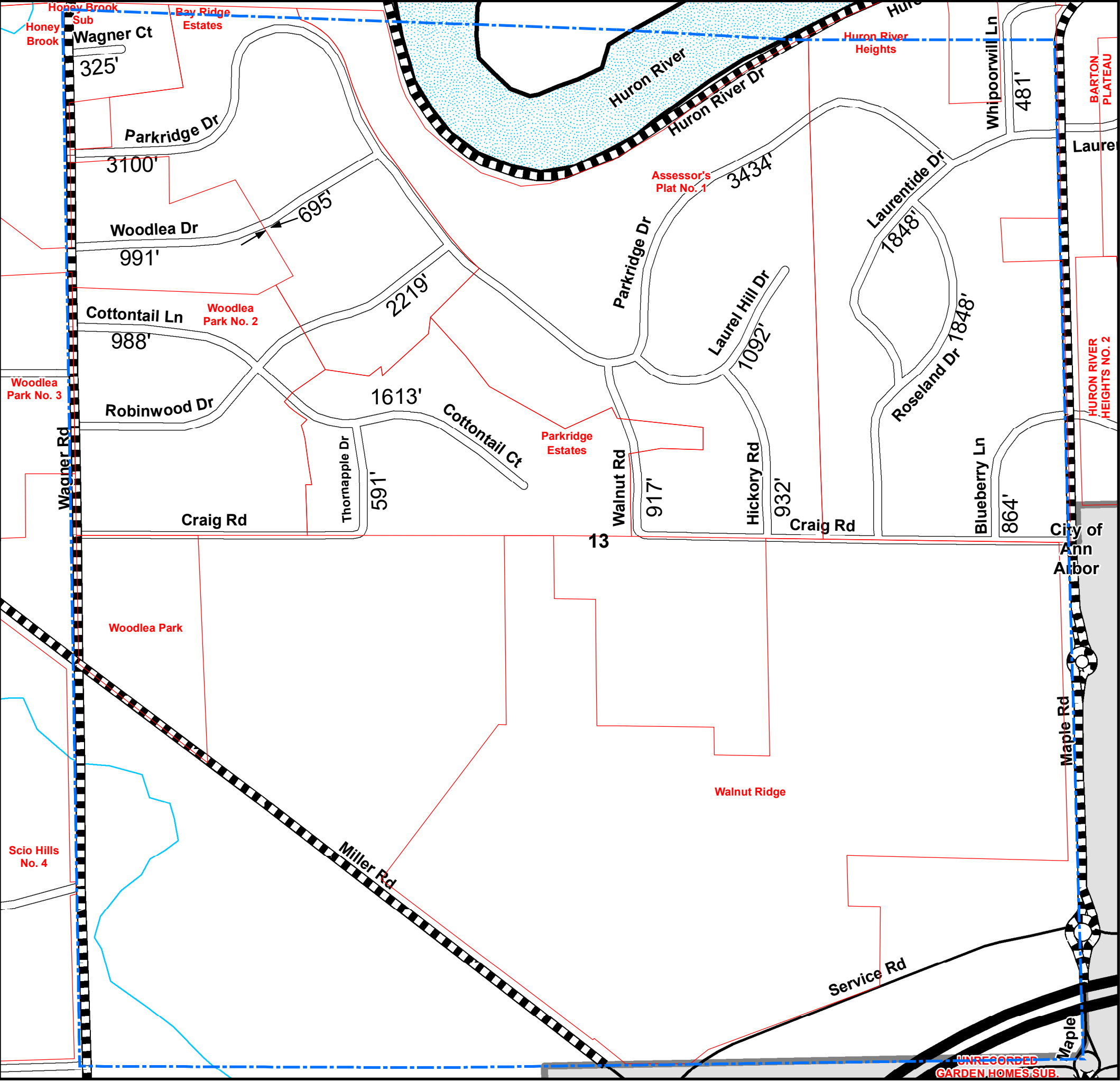
Total Feet 8,655 Equals 1.64 Miles

I HEREBY CERTIFY THAT THE ROADS SHOWN
HEREON BY SYMBOL AS LOCAL ROADS ARE IN
USE AND ARE UNDER THE JURISDICTION OF THE
COUNTY ROAD COMMISSION.



0 500 1,000 Feet

Township SCIO
Section 12 T 2S R 5E
County WASHTENAW




LEGEND

- State Trunkline
- County Primary
- County Local
- Railroad
- City or Village Street
- Section Line
- City or Village Boundary
- Lake/River

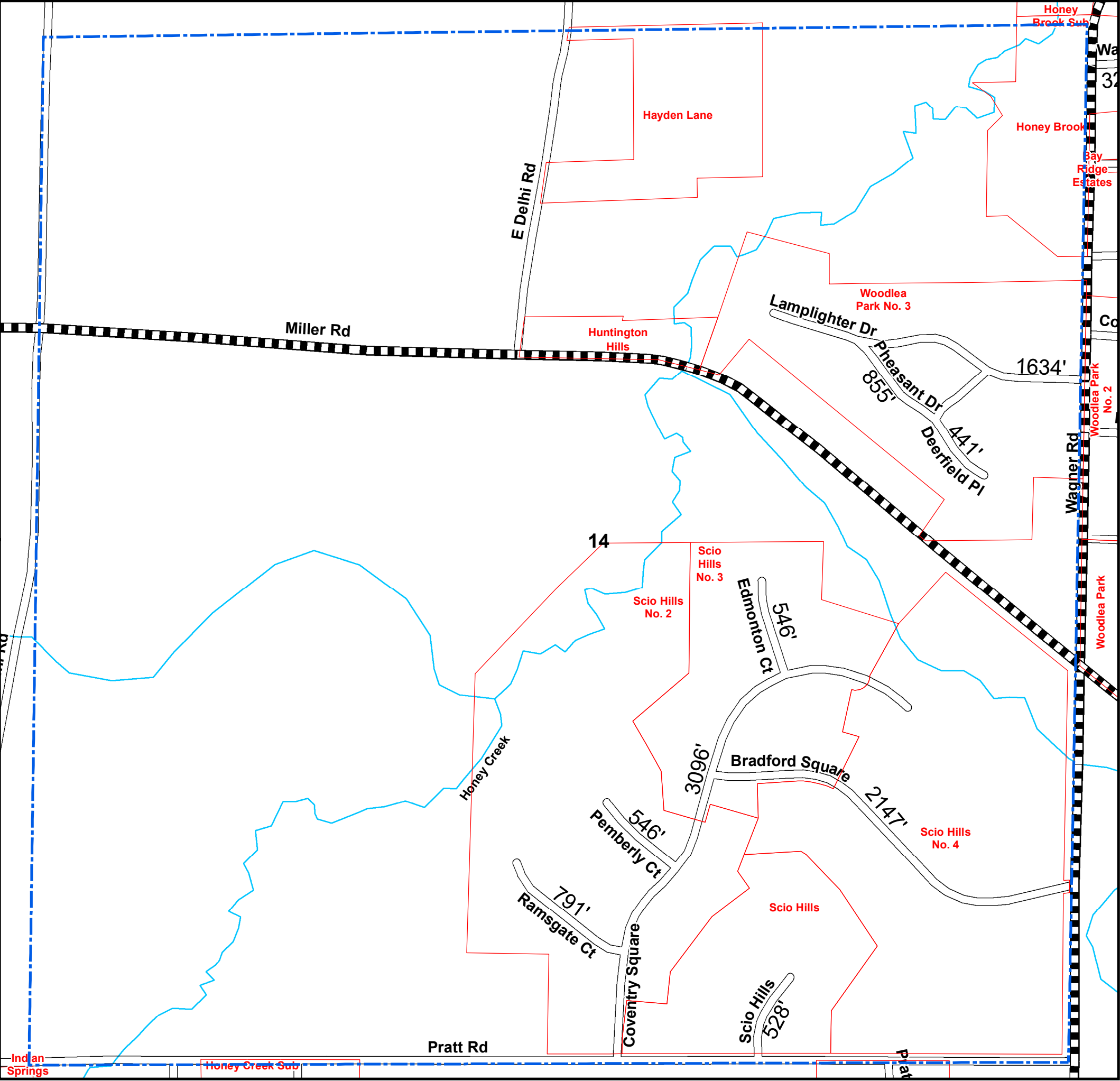
Total Feet 21,938 Equals 4.15 Miles

I HEREBY CERTIFY THAT THE ROADS SHOWN HEREON BY SYMBOL AS LOCAL ROADS ARE IN USE AND ARE UNDER THE JURISDICTION OF THE COUNTY ROAD COMMISSION.



0 500 1,000 Feet

Township SCIO
 Section 13 T 2S R 5E
 County WASHTENAW



LEGEND

- State Trunkline
- County Primary
- County Local
- Railroad
- City or Village Street
- Section Line
- City or Village Boundary
- Lake/River

Total Feet 10,584 Equals 2.00 Miles

I HEREBY CERTIFY THAT THE ROADS SHOWN
HEREON BY SYMBOL AS LOCAL ROADS ARE IN
USE AND ARE UNDER THE JURISDICTION OF THE
COUNTY ROAD COMMISSION.



0 500 1,000 Feet

Township SCIO
 Section 14 T 2S R 5E
 County WASHTENAW

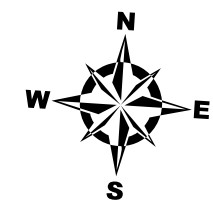


LEGEND

- State Trunkline
- County Primary
- County Local
- Railroad
- City or Village Street
- Section Line
- City or Village Boundary
- Lake/River

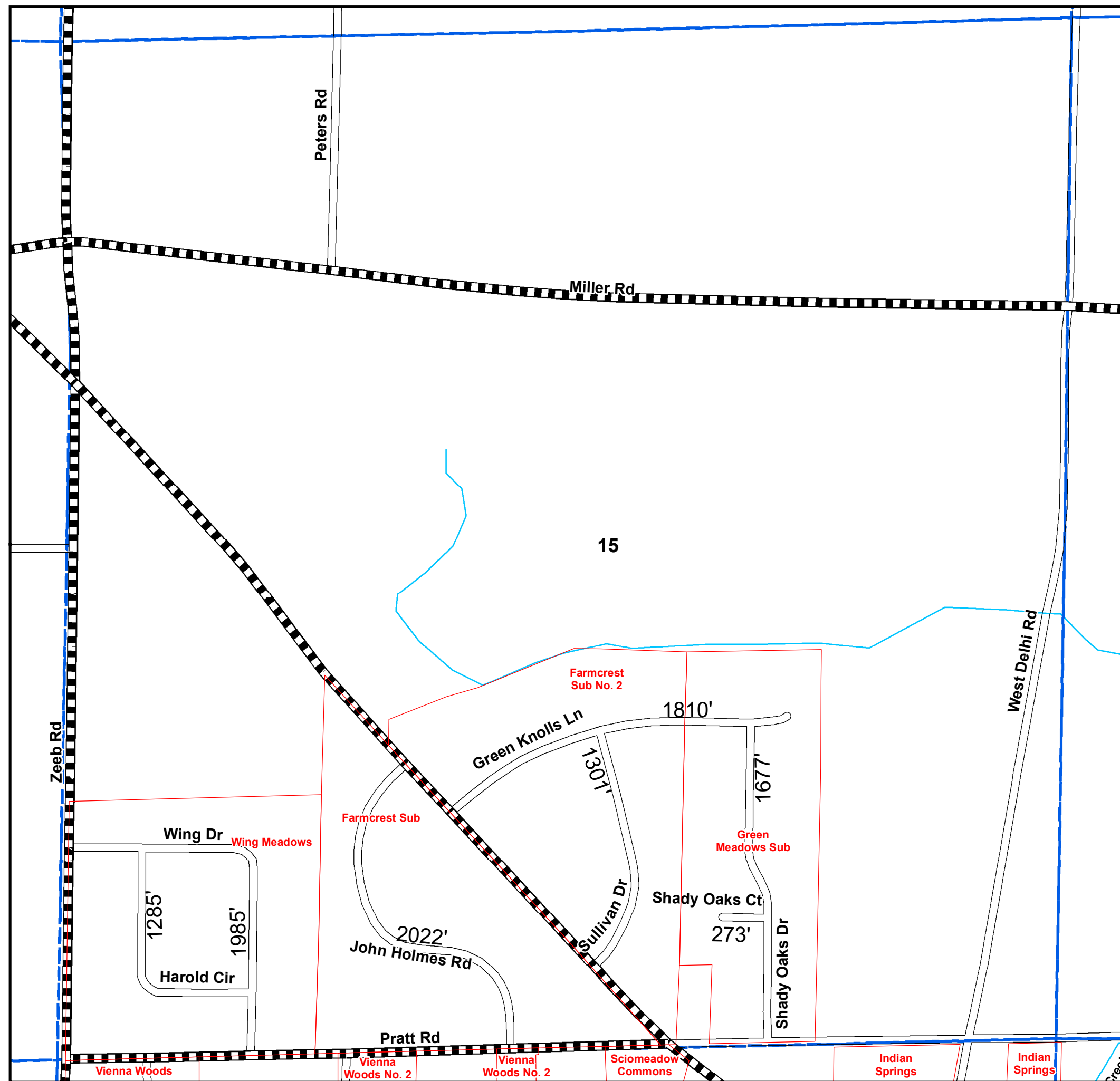
Total Feet 10,353 Equals 1.96 Miles

I HEREBY CERTIFY THAT THE ROADS SHOWN
HEREON BY SYMBOL AS LOCAL ROADS ARE IN
USE AND ARE UNDER THE JURISDICTION OF THE
COUNTY ROAD COMMISSION.



0 500 1,000 Feet

Township SCIO
Section 15 T 2S R 5E
County WASHTENAW






LEGEND

- State Trunkline
- County Primary
- County Local
- Railroad
- City or Village Street
- Section Line
- City or Village Boundary
- Lake/River

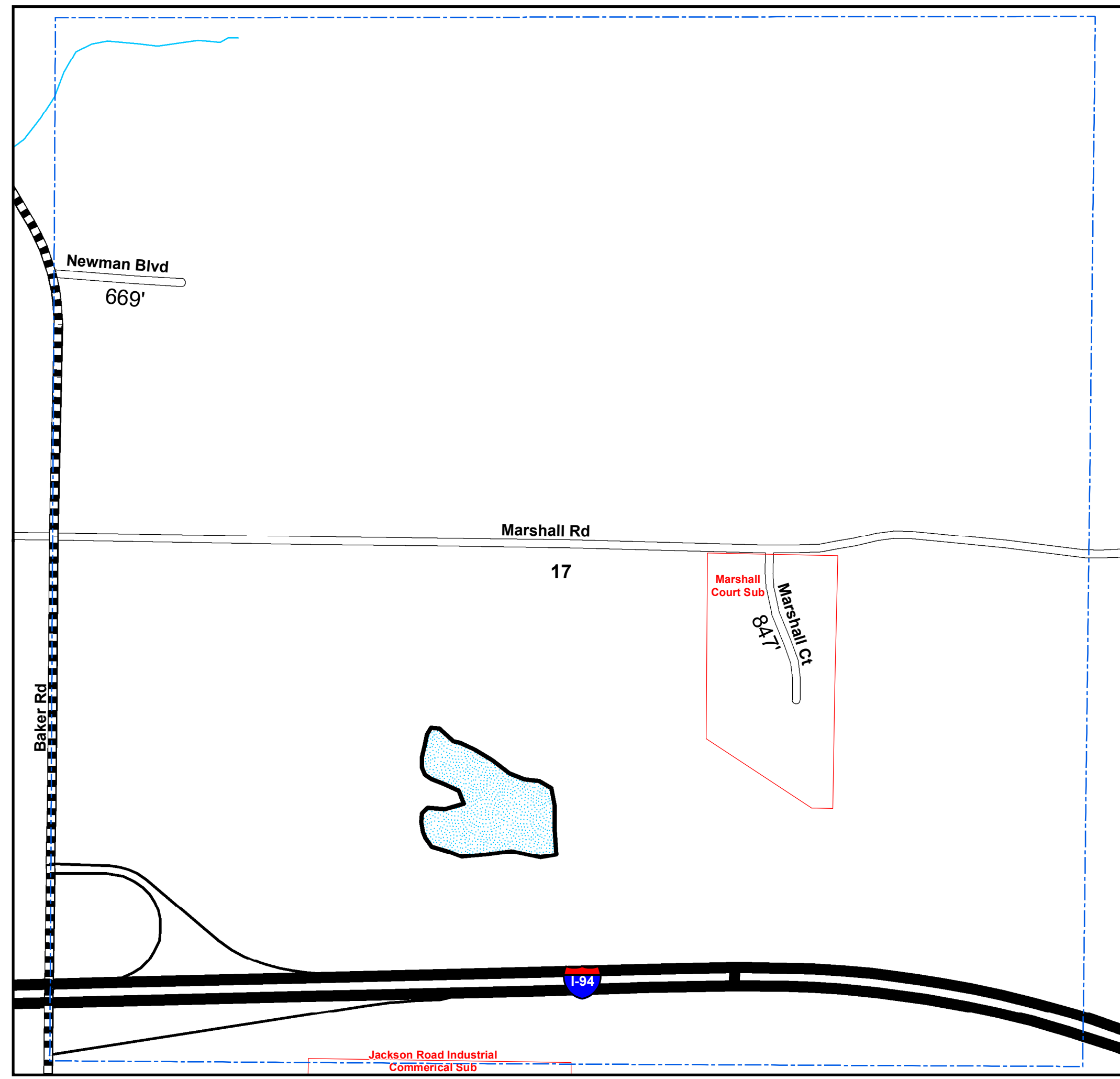
Total Feet 1,516 Equals 0.29 Miles

I HEREBY CERTIFY THAT THE ROADS SHOWN HEREON BY SYMBOL AS LOCAL ROADS ARE IN USE AND ARE UNDER THE JURISDICTION OF THE COUNTY ROAD COMMISSION.



0 500 1,000 Feet

Township SCIO
Section 17 T 2S R 5E
County WASHTENAW






LEGEND

- State Trunkline
- County Primary
- County Local
- Railroad
- City or Village Street
- Section Line
- City or Village Boundary
- Lake/River

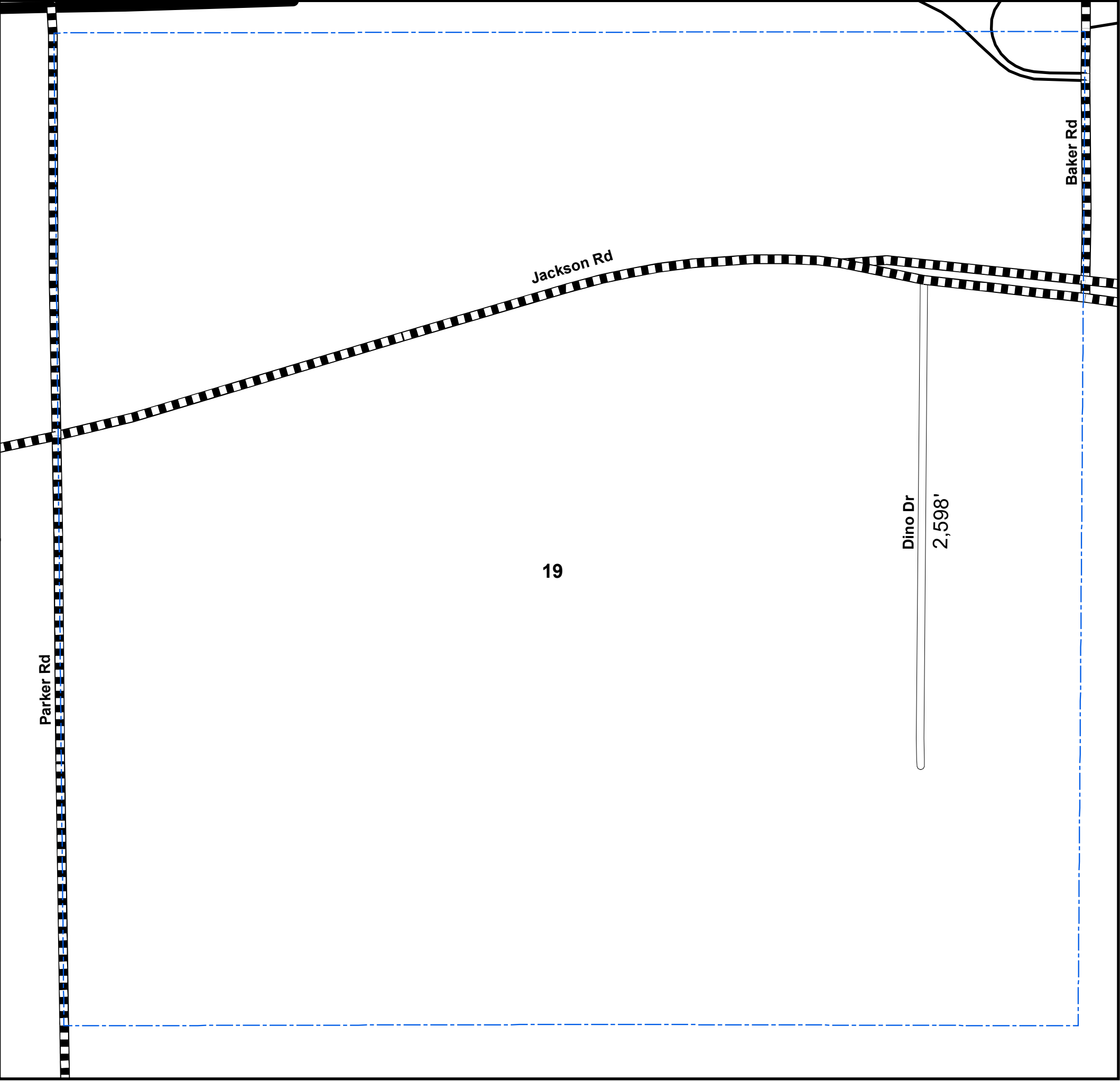
Total Feet 2,598 Equals 0.49 Miles

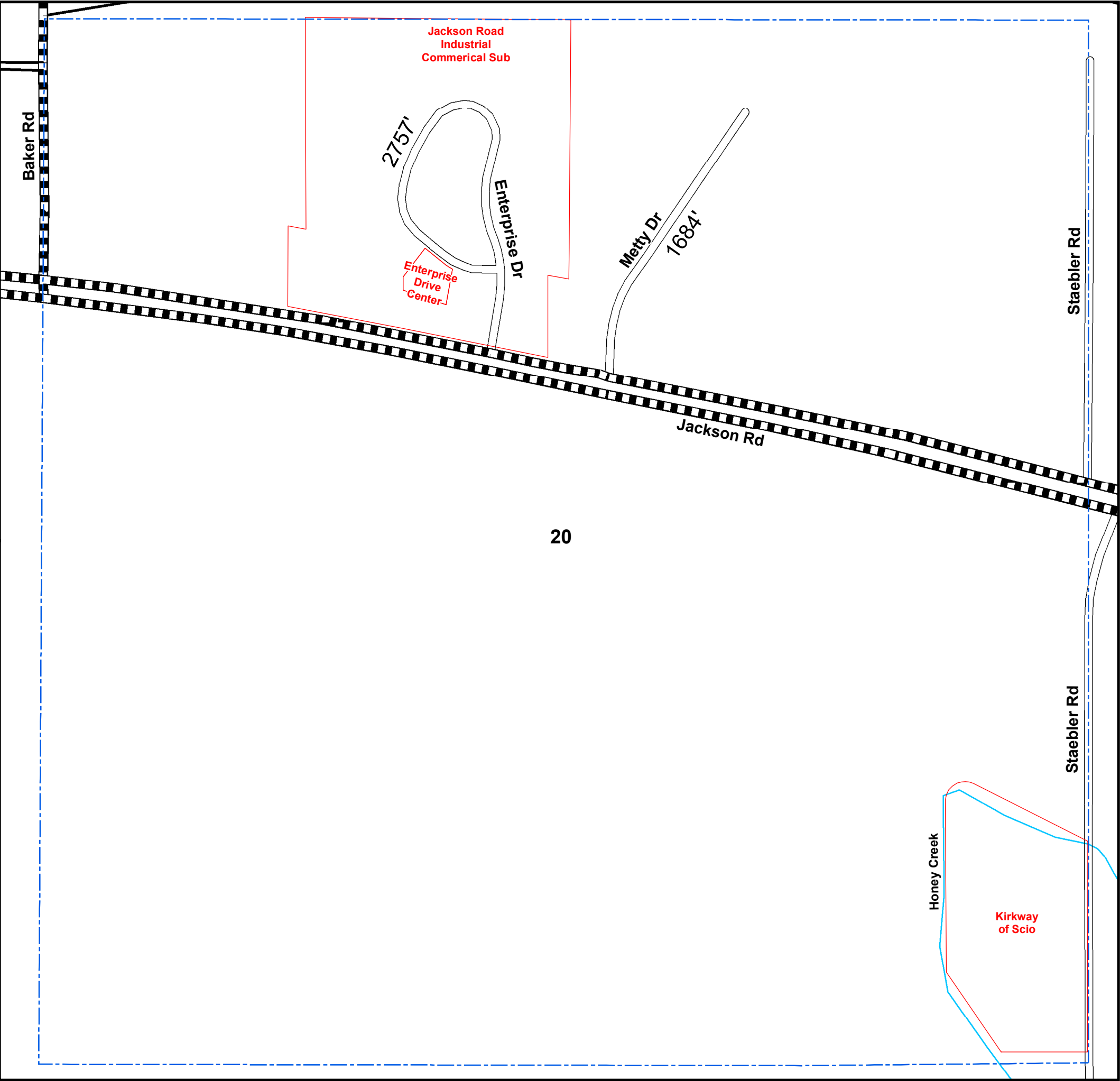
I HEREBY CERTIFY THAT THE ROADS SHOWN
HEREON BY SYMBOL AS LOCAL ROADS ARE IN
USE AND ARE UNDER THE JURISDICTION OF THE
COUNTY ROAD COMMISSION.



0 500 1,000 Feet

Township SCIO
Section 19 T 2S R 5E
County WASHTENAW






LEGEND

State Trunkline	
County Primary	
County Local	
Railroad	
City or Village Street	
Section Line	
City or Village Boundary	
Lake/River	

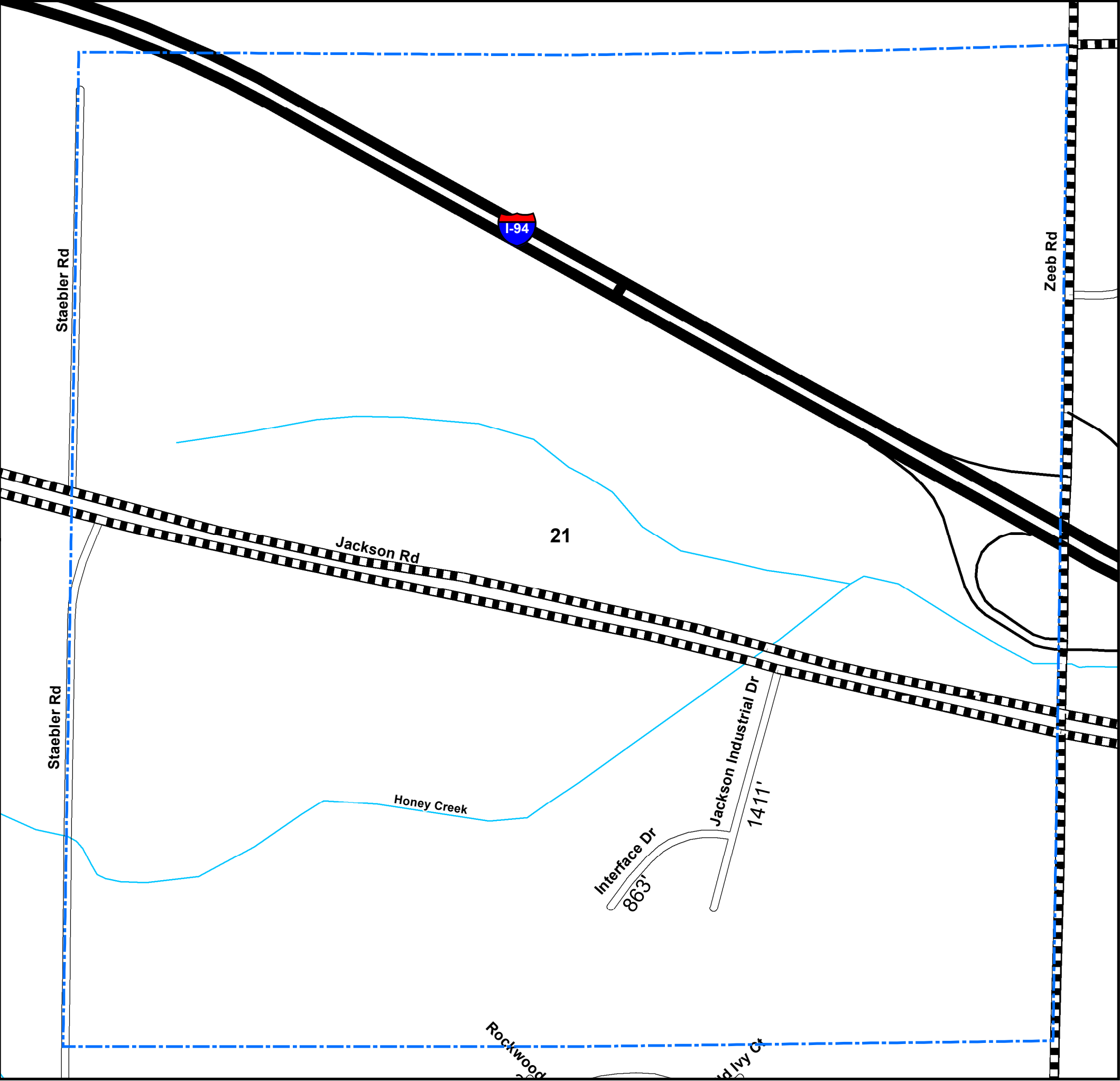
Total Feet 4,441 Equals 0.84 Miles

I HEREBY CERTIFY THAT THE ROADS SHOWN
HEREON BY SYMBOL AS LOCAL ROADS ARE IN
USE AND ARE UNDER THE JURISDICTION OF THE
COUNTY ROAD COMMISSION.



0 500 1,000 Feet

Township SCIO
Section 20 T 2S R 5E
County WASHTENAW




LEGEND

- State Trunkline
- County Primary
- County Local
- Railroad
- City or Village Street
- Section Line
- City or Village Boundary
- Lake/River

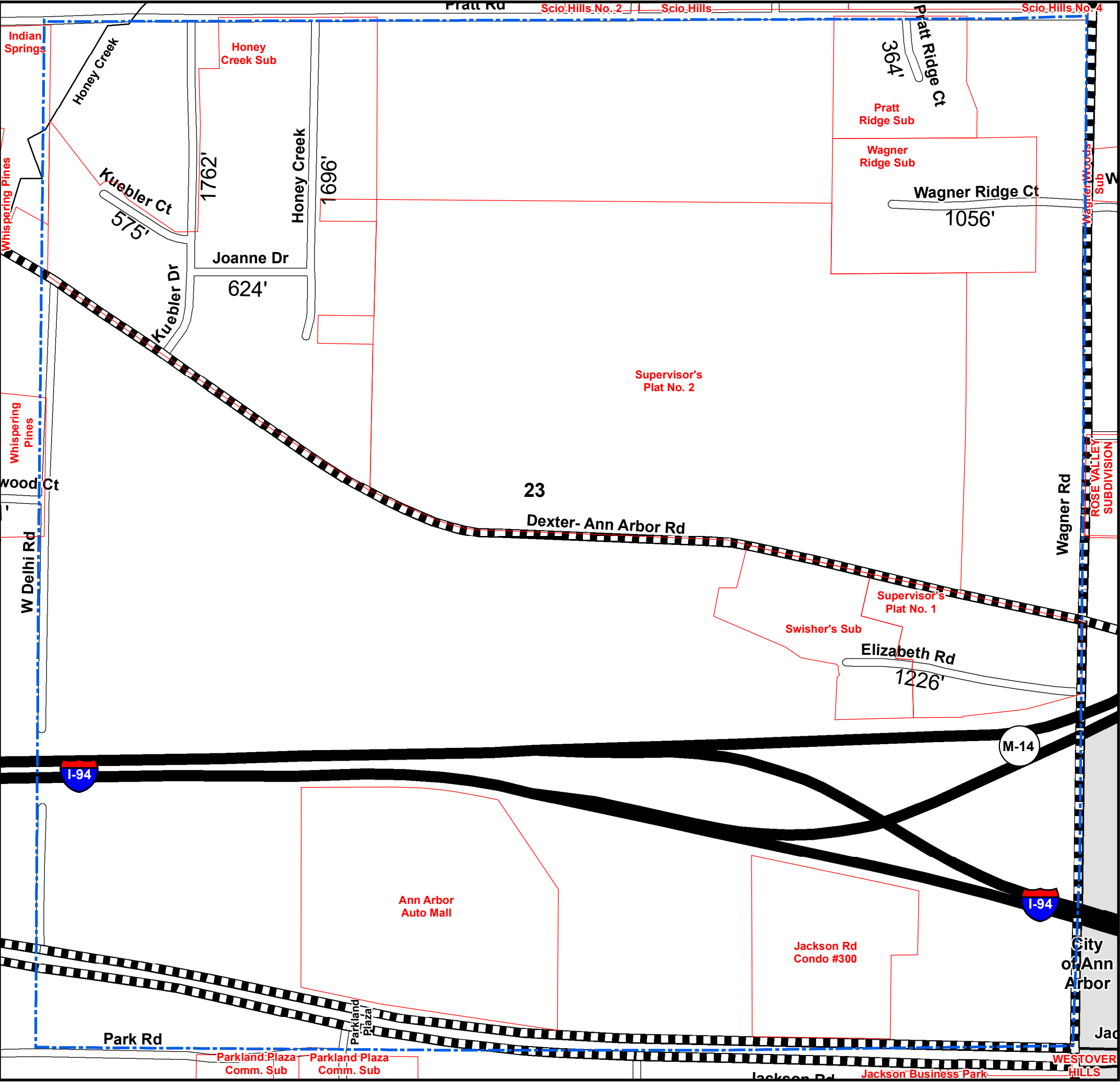
Total Feet 2,274 Equals 0.43 Miles

I HEREBY CERTIFY THAT THE ROADS SHOWN
HEREON BY SYMBOL AS LOCAL ROADS ARE IN
USE AND ARE UNDER THE JURISDICTION OF THE
COUNTY ROAD COMMISSION.



0 500 1,000 Feet

Township SCIO
Section 21 T 2S R 5E
County WASHTENAW



LEGEND

State Trunkline

County Primary

County Local

Railroad

City or Village Street


Section Line

City or Village Boundary

Lake/River

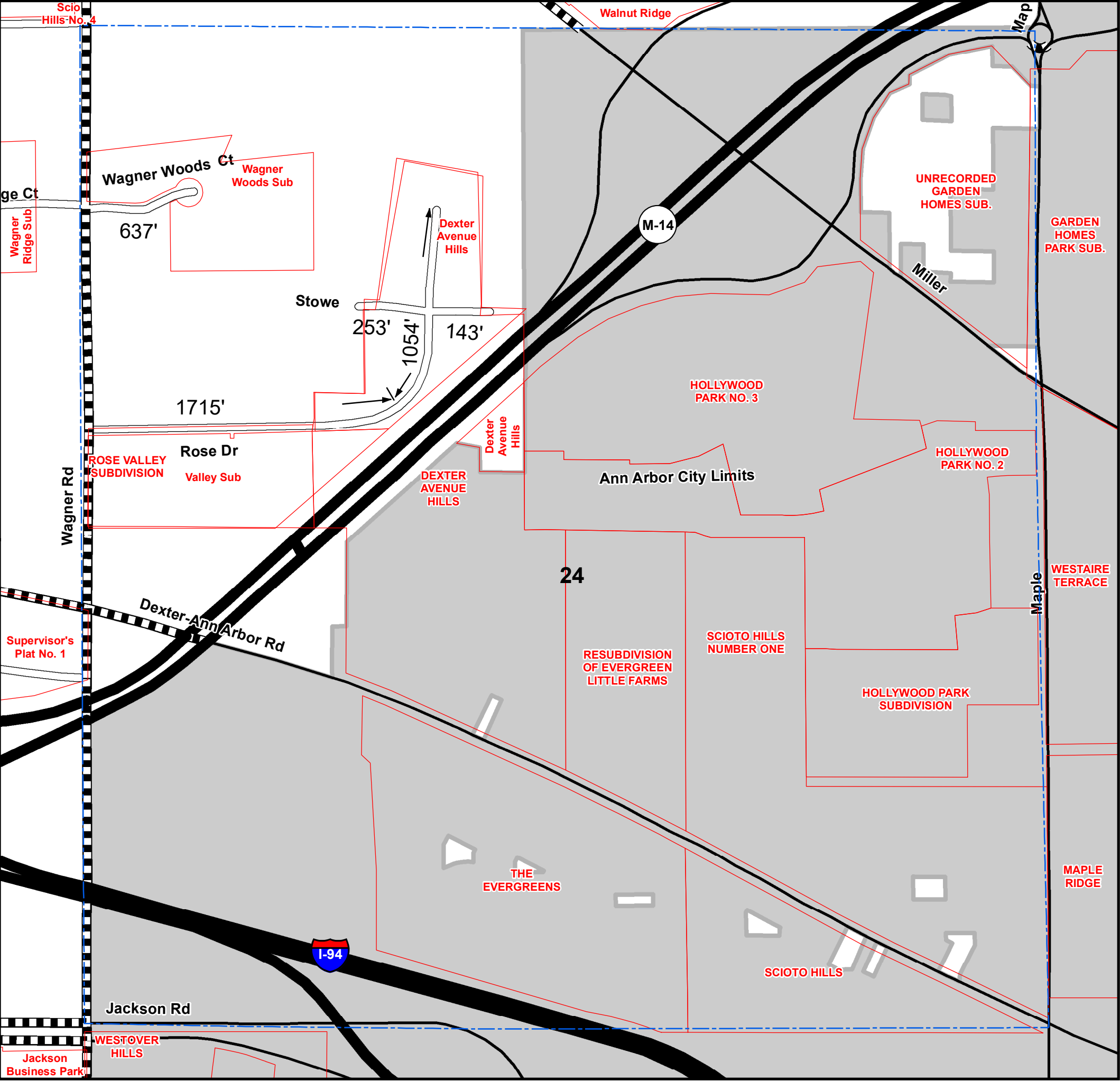
Total Feet 7,303 Equals 1.38 Miles

I HEREBY CERTIFY THAT THE ROADS SHOWN
HEREON BY SYMBOL AS LOCAL ROADS ARE IN
USE AND ARE UNDER THE JURISDICTION OF THE
COUNTY ROAD COMMISSION.



0 500 1,000 Feet

Township SCIO
Section 23 T 2S R 5E
County WASHTENAW




LEGEND

- State Trunkline
- County Primary
- County Local
- Railroad
- City or Village Street
- Section Line
- City or Village Boundary

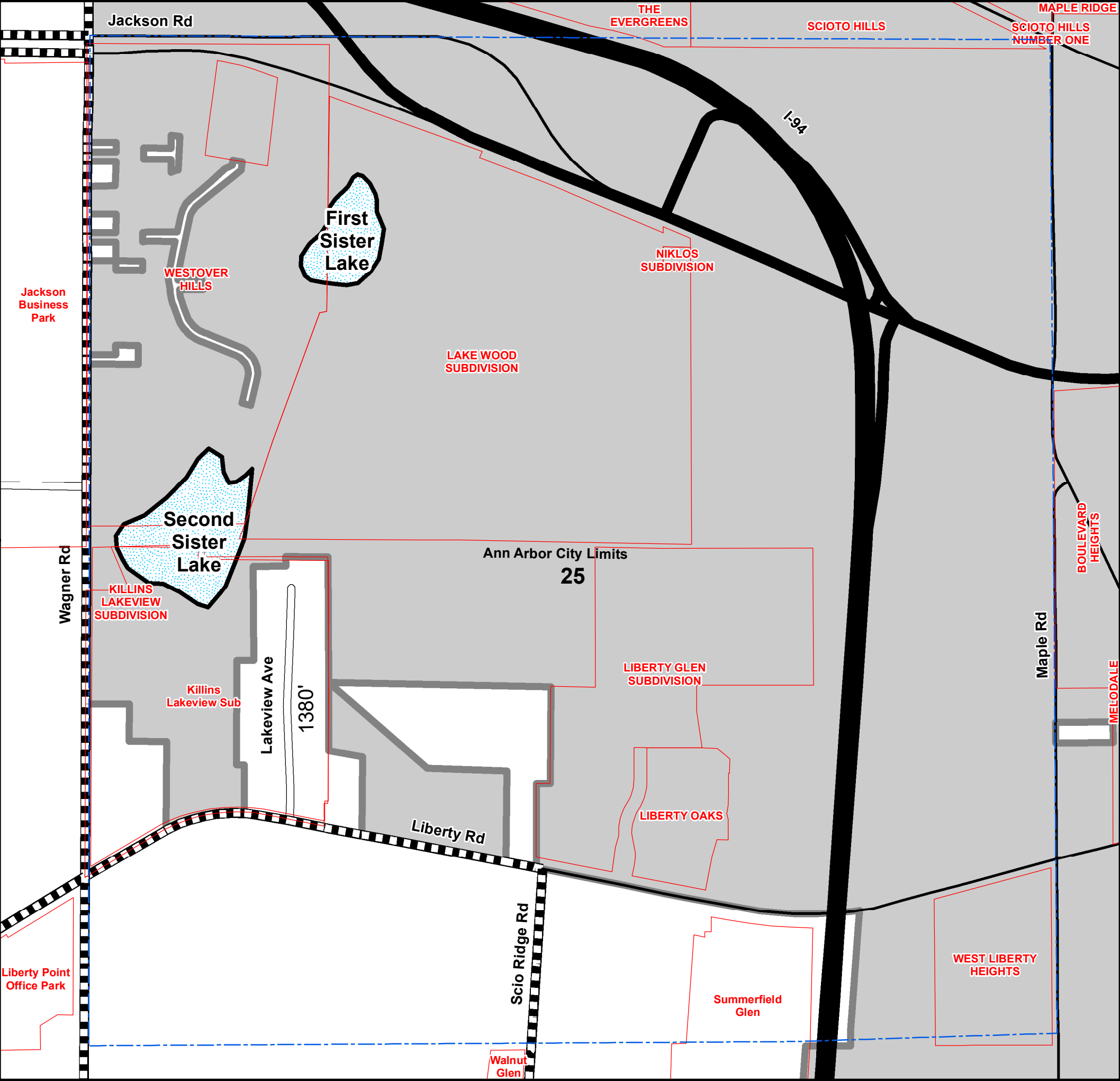
Total Feet 3,802 Equals 0.72 Miles

I HEREBY CERTIFY THAT THE ROADS SHOWN
HEREON BY SYMBOL AS LOCAL ROADS ARE IN
USE AND ARE UNDER THE JURISDICTION OF THE
COUNTY ROAD COMMISSION.



0 500 1,000
Feet

Township SCIO
Section 24 T 2S R 5E
County WASHTENAW




LEGEND

- State Trunkline
- County Primary
- County Local
- Railroad
- City or Village Street
- Section Line
- City or Village Boundary

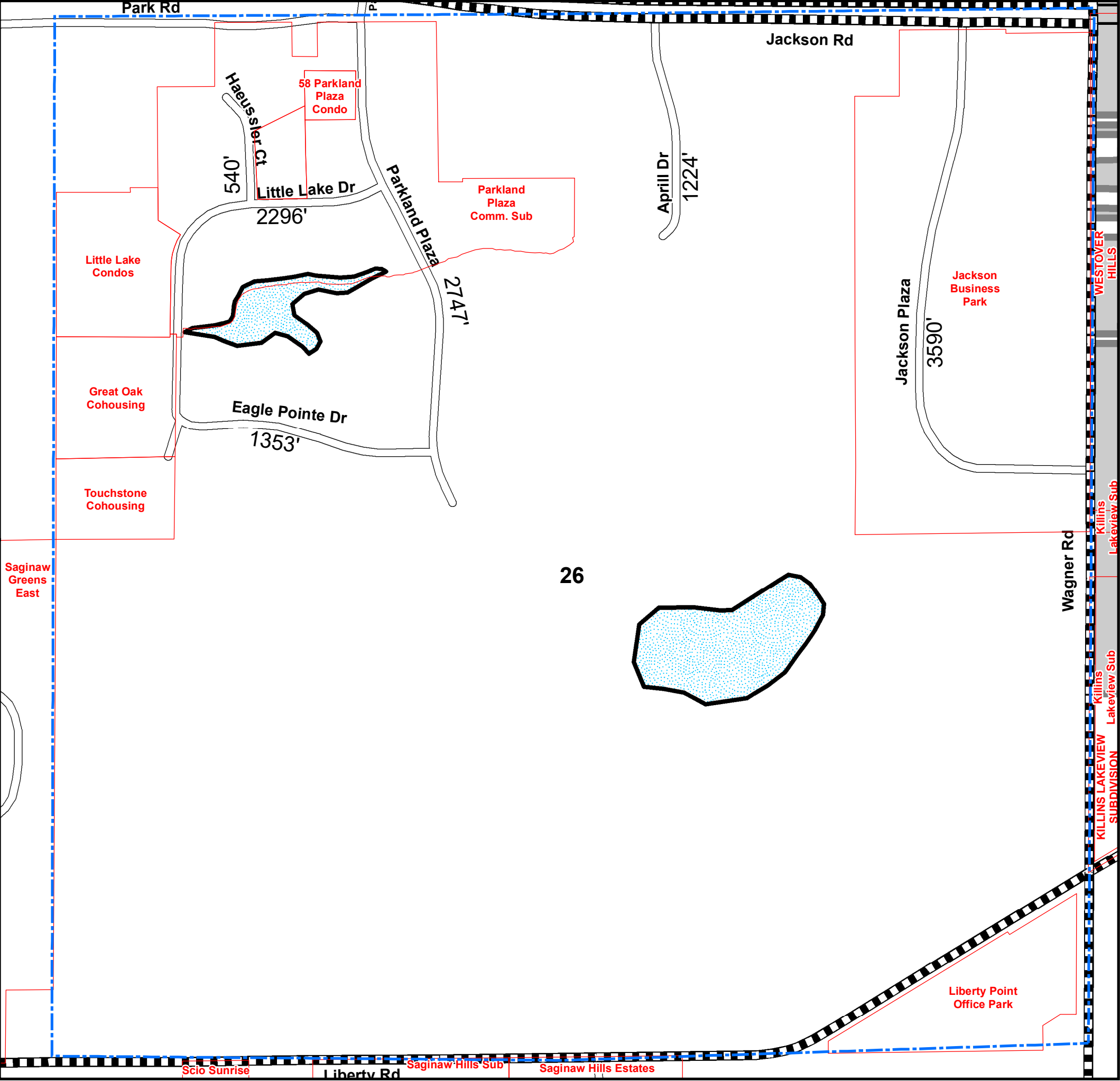
Total Feet 1,380 Equals 0.26 Miles

I HEREBY CERTIFY THAT THE ROADS SHOWN
HEREON BY SYMBOL AS LOCAL ROADS ARE IN
USE AND ARE UNDER THE JURISDICTION OF THE
COUNTY ROAD COMMISSION.



0 500 1,000 Feet

Township SCIO
Section 25 T 2S R 5E
County WASHTENAW




LEGEND

- State Trunkline
- County Primary
- County Local
- Railroad
- City or Village Street
- Section Line
- City or Village Boundary
- Lake/River

Total Feet 11,750 Equals 2.23 Miles

I HEREBY CERTIFY THAT THE ROADS SHOWN HEREON BY SYMBOL AS LOCAL ROADS ARE IN USE AND ARE UNDER THE JURISDICTION OF THE COUNTY ROAD COMMISSION.

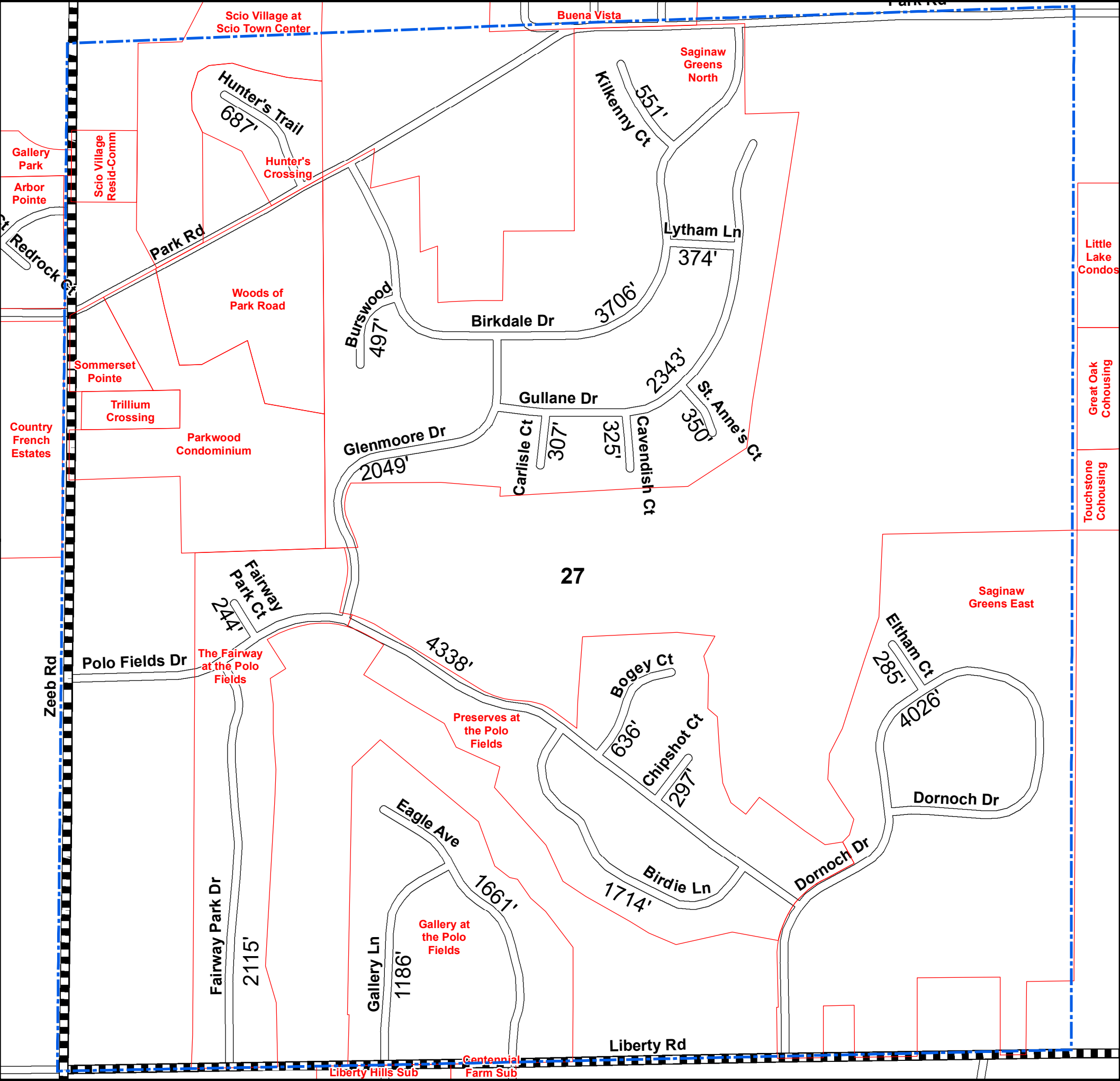


0 500 1,000 Feet

Township SCIO

Section 26 T 2S R 5E

County WASHTENAW




LEGEND

- State Trunkline
- County Primary
- County Local
- Railroad
- City or Village Street
- Section Line
- City or Village Boundary
- Lake/River

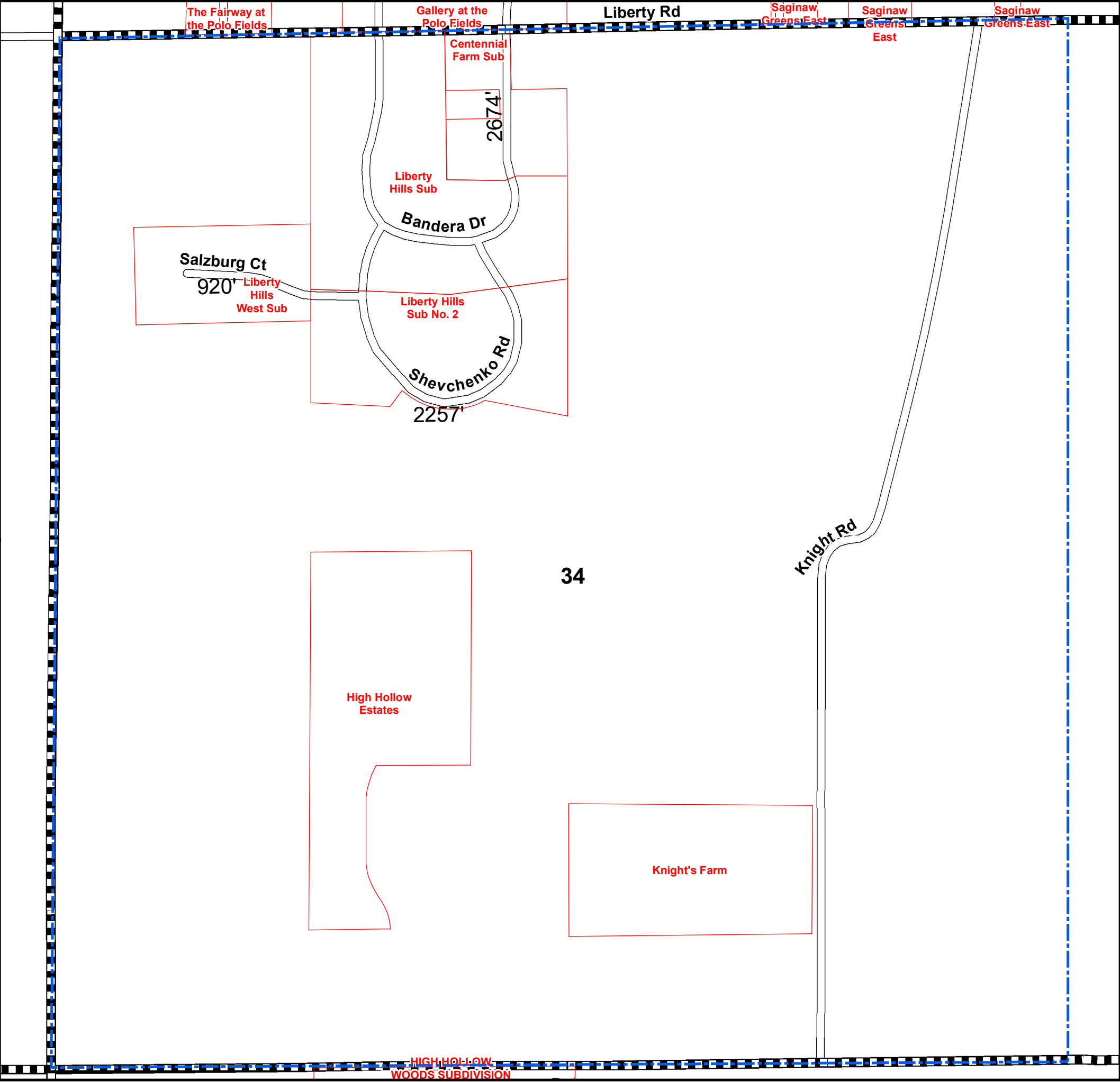
Total Feet 27,691 Equals 5.24 Miles

I HEREBY CERTIFY THAT THE ROADS SHOWN HEREON BY SYMBOL AS LOCAL ROADS ARE IN USE AND ARE UNDER THE JURISDICTION OF THE COUNTY ROAD COMMISSION.



0 500 1,000 Feet

Township SCIO
Section 27 T 2S R 5E
County WASHTENAW




LEGEND

- State Trunkline
- County Primary
- County Local
- Railroad
- City or Village Street
- Section Line
- City or Village Boundary
- Lake/River

Total Feet 5,851 Equals 1.11 Miles

I HEREBY CERTIFY THAT THE ROADS SHOWN
HEREON BY SYMBOL AS LOCAL ROADS ARE IN
USE AND ARE UNDER THE JURISDICTION OF THE
COUNTY ROAD COMMISSION.

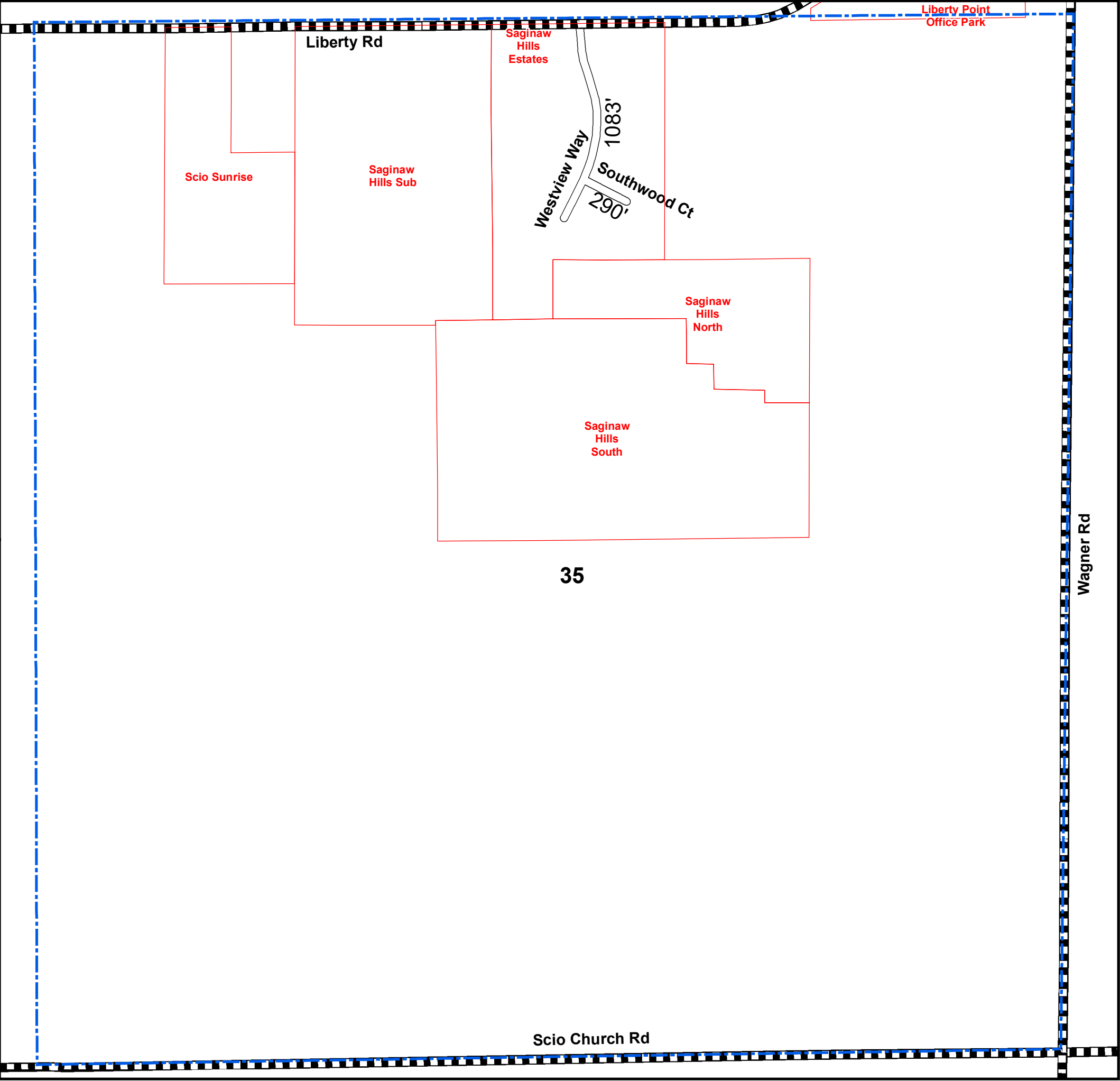


0 500 1,000 Feet

Township SCIO

Section 34 T 2S R 5E

County WASHTENAW




LEGEND

- State Trunkline
- County Primary
- County Local
- Railroad
- City or Village Street
- Section Line
- City or Village Boundary
- Lake/River

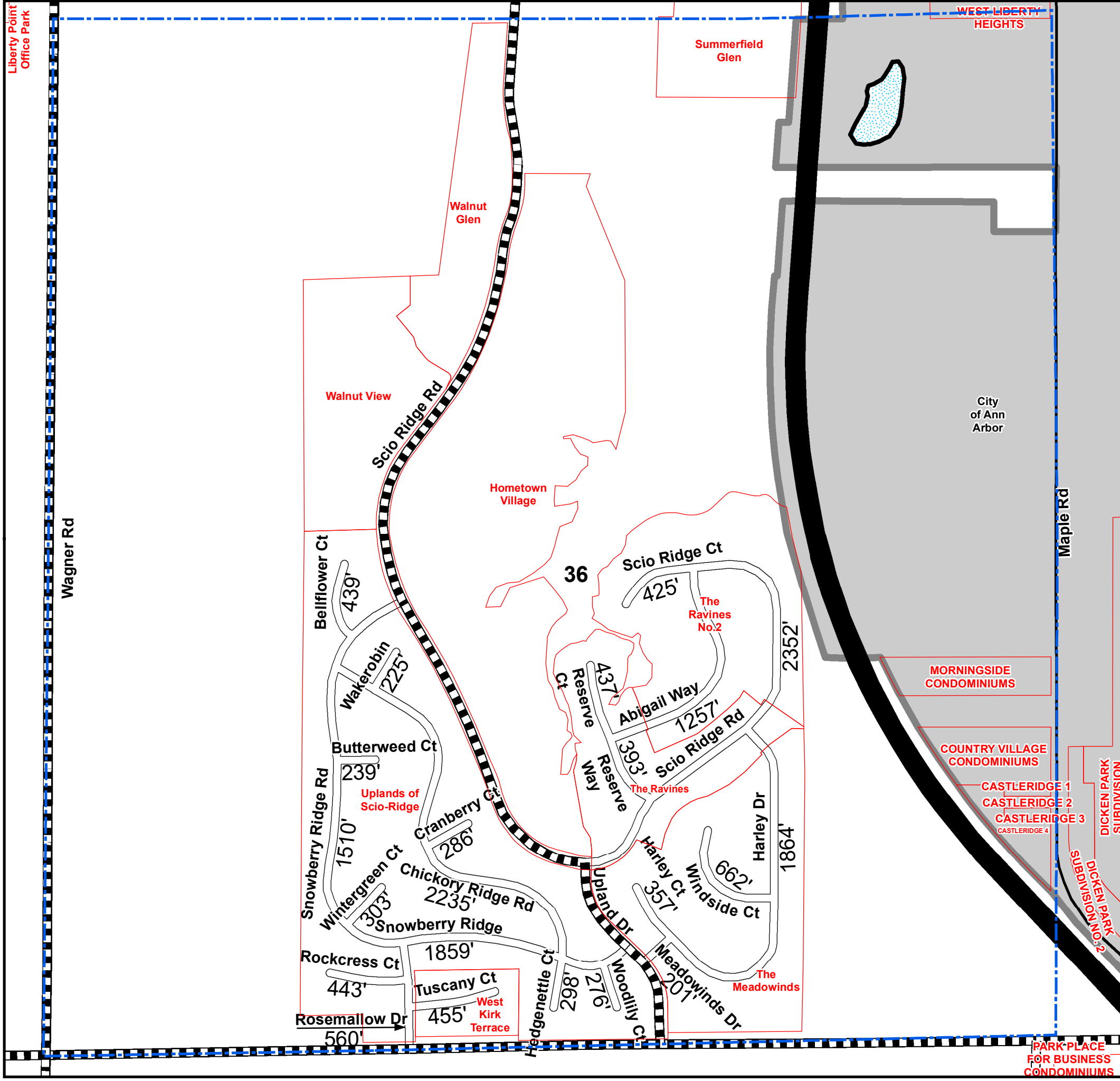
Total Feet 1,373 Equals 0.26 Miles

I HEREBY CERTIFY THAT THE ROADS SHOWN
HEREON BY SYMBOL AS LOCAL ROADS ARE IN
USE AND ARE UNDER THE JURISDICTION OF THE
COUNTY ROAD COMMISSION.



0 500 1,000
 Feet

Township SCIO
Section 35 T 2S R 5E
County WASHTENAW




LEGEND

- State Trunkline
- County Primary
- County Local
- Railroad
- City or Village Street
- Section Line
- City or Village Boundary
- Lake/River

Total Feet 17,076 Equals 3.23 Miles

I HEREBY CERTIFY THAT THE ROADS SHOWN HEREON BY SYMBOL AS LOCAL ROADS ARE IN USE AND ARE UNDER THE JURISDICTION OF THE COUNTY ROAD COMMISSION.



0 500 1,000 Feet

Township SCIO
Section 36 T 2S R 5E
County WASHTENAW