

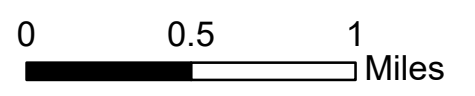

**LEGEND**

- State Trunkline
- County Primary
- County Local
- Adjacent County
- City or Village Street
- Township Line
- City or Village Boundary
- Lake/River

PRIMARY ROAD SYSTEM IS 21.38 MILES  
LOCAL ROAD SYSTEM IS 45.13 MILES

I HEREBY CERTIFY THAT THE ROADS SHOWN  
HEREON BY SYMBOL AS LOCAL ROADS ARE IN  
USE AND ARE UNDER THE JURISDICTION OF THE  
COUNTY ROAD COMMISSION.

**LODI TWP.**

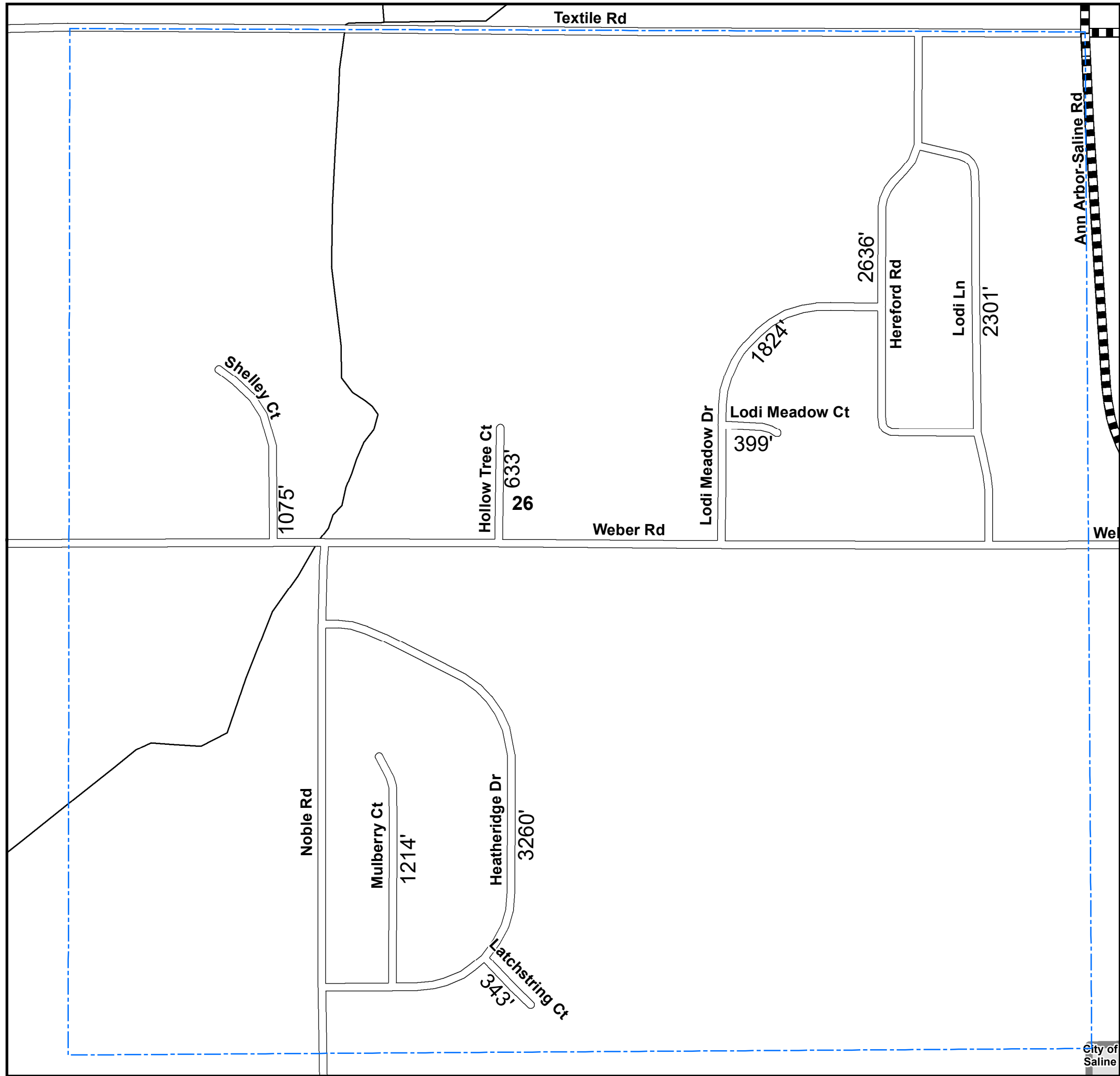












**LEGEND**

- State Trunkline
- County Primary
- County Local
- Railroad
- City or Village Street
- Section Line

Total Feet 13,685 Equals 2.59 Miles

I HEREBY CERTIFY THAT THE ROADS SHOWN HEREON BY SYMBOL AS LOCAL ROADS ARE IN USE AND ARE UNDER THE JURISDICTION OF THE COUNTY ROAD COMMISSION.



0 500 1,000 Feet

Township LODI  
 Section 26 T 3S R 5E  
 County WASHTENAW

City of Saline