



**LEGEND**

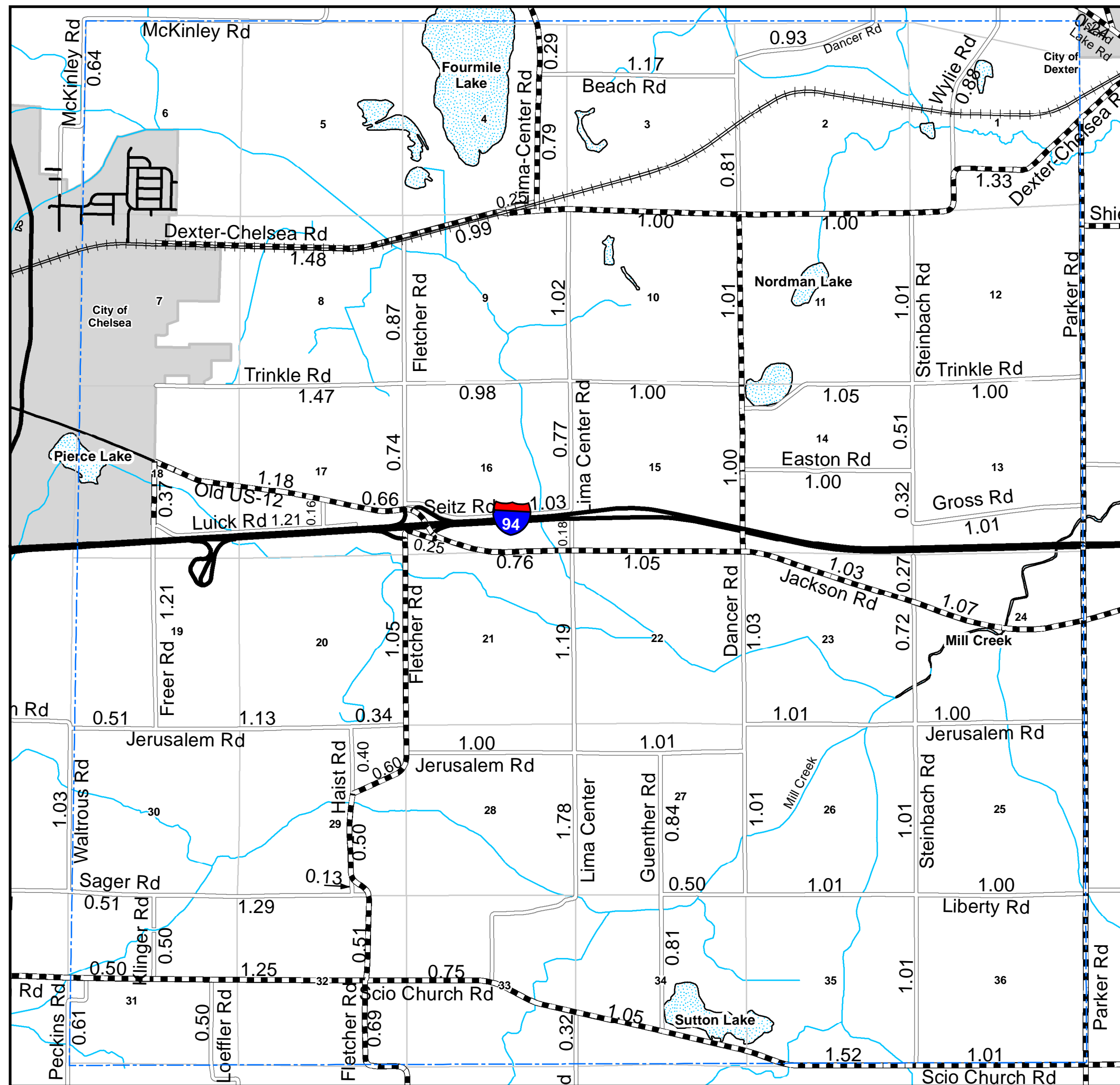

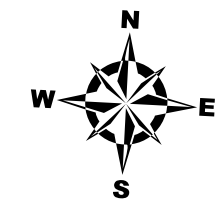
- State Trunkline
- County Primary
- County Local
- Railroad
- City or Village Street
- Township Line
- City or Village Boundary
- Lake/River

PRIMARY ROAD SYSTEM IS 24.69 MILES

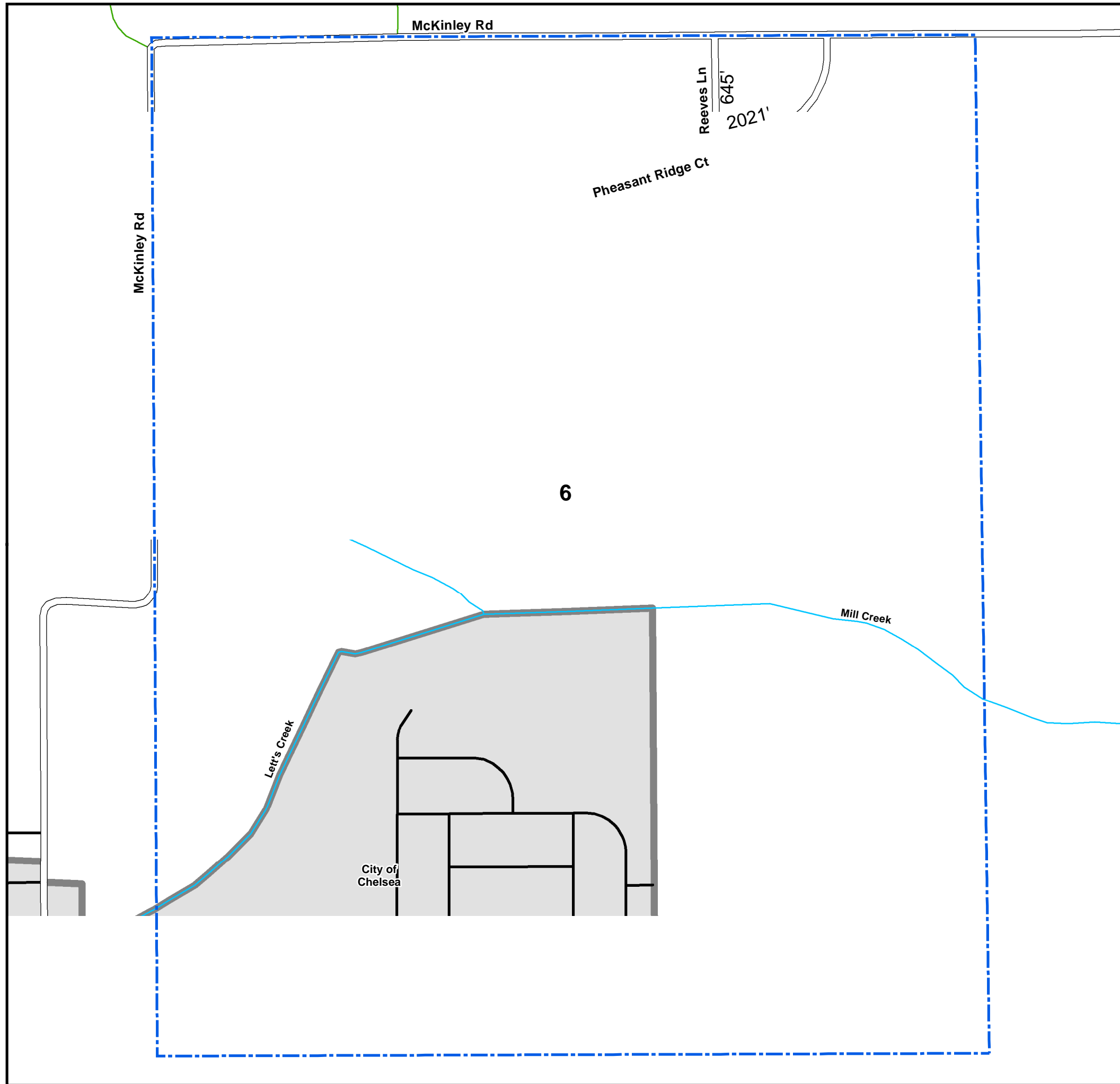
LOCAL ROAD SYSTEM IS 44.69 MILES

I HEREBY CERTIFY THAT THE ROADS SHOWN  
HEREON BY SYMBOLS AS LOCAL ROADS ARE IN  
USE AND ARE UNDER THE JURISDICTION OF THE  
COUNTY ROAD COMMISSION.

# LIMA TWP.








**LEGEND**

- State Trunkline
- County Primary
- County Local
- Railroad
- City or Village Street
- Section Line
- City or Village Boundary
- Lake/River

Total Feet 2,666 Equals 0.50 Miles

I HEREBY CERTIFY THAT THE ROADS SHOWN  
HEREON BY SYMBOL AS LOCAL ROADS ARE IN  
USE AND ARE UNDER THE JURISDICTION OF THE  
COUNTY ROAD COMMISSION.



0 500 1,000  
 Feet

Township LIMA  
 Section 6 T     R      
 County WASHTENAW