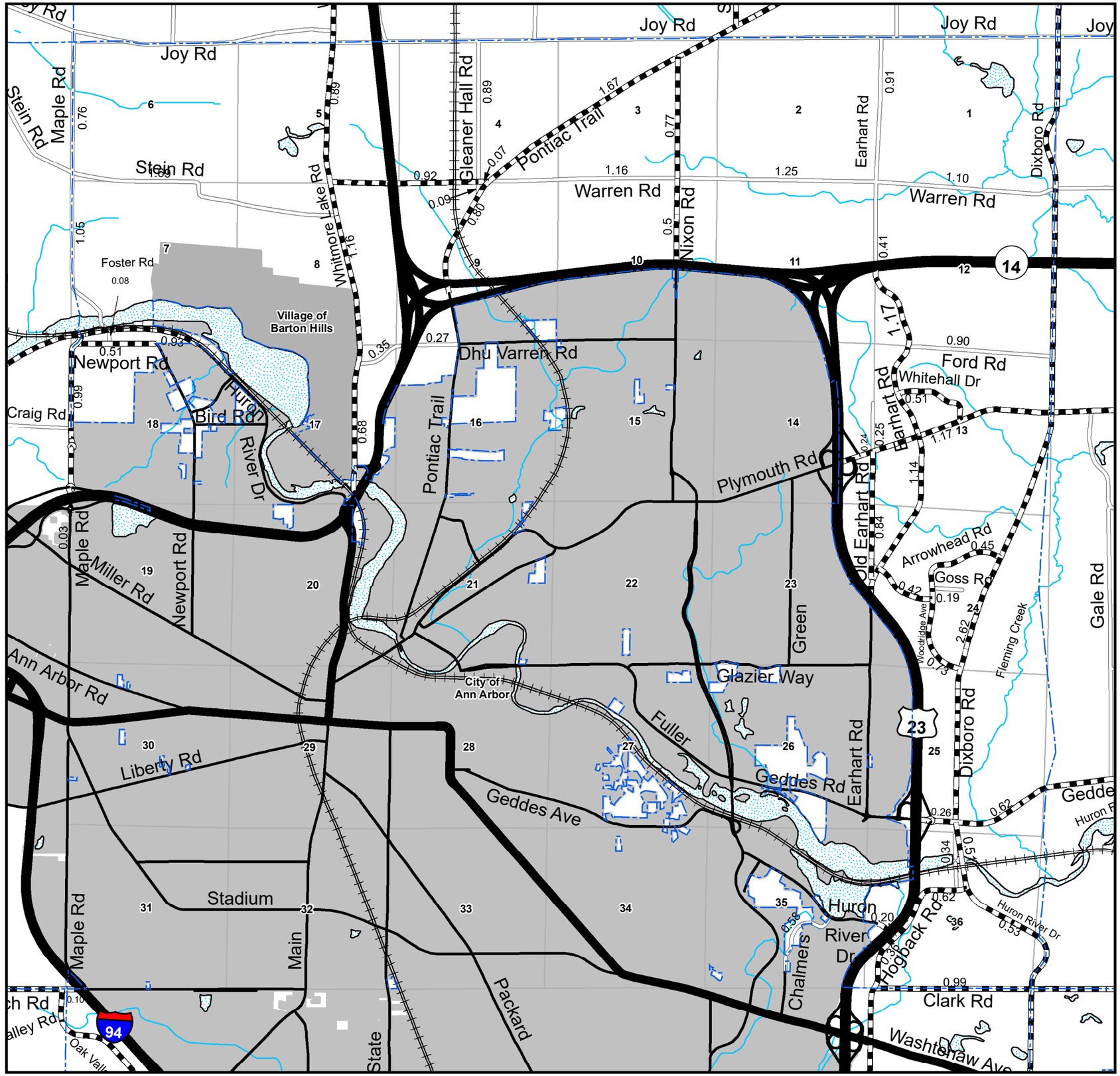


WASHTENAW COUNTY ROAD COMMISSION

**LEGEND**

- State Trunkline
- County Primary
- County Local
- Railroad
- City or Village Street
- Township Line
- City or Village Boundary
- Lake/River

PRIMARY ROAD SYSTEM IS 23.40 MILES

LOCAL ROAD SYSTEM IS 12.27 MILES

I HEREBY CERTIFY THAT THE ROADS SHOWN HEREON BY SYMBOL AS LOCAL ROADS ARE IN USE AND ARE UNDER THE JURISDICTION OF THE COUNTY ROAD COMMISSION.

# ANN ARBOR TWP.

N W E S

0 0.5 1 Miles

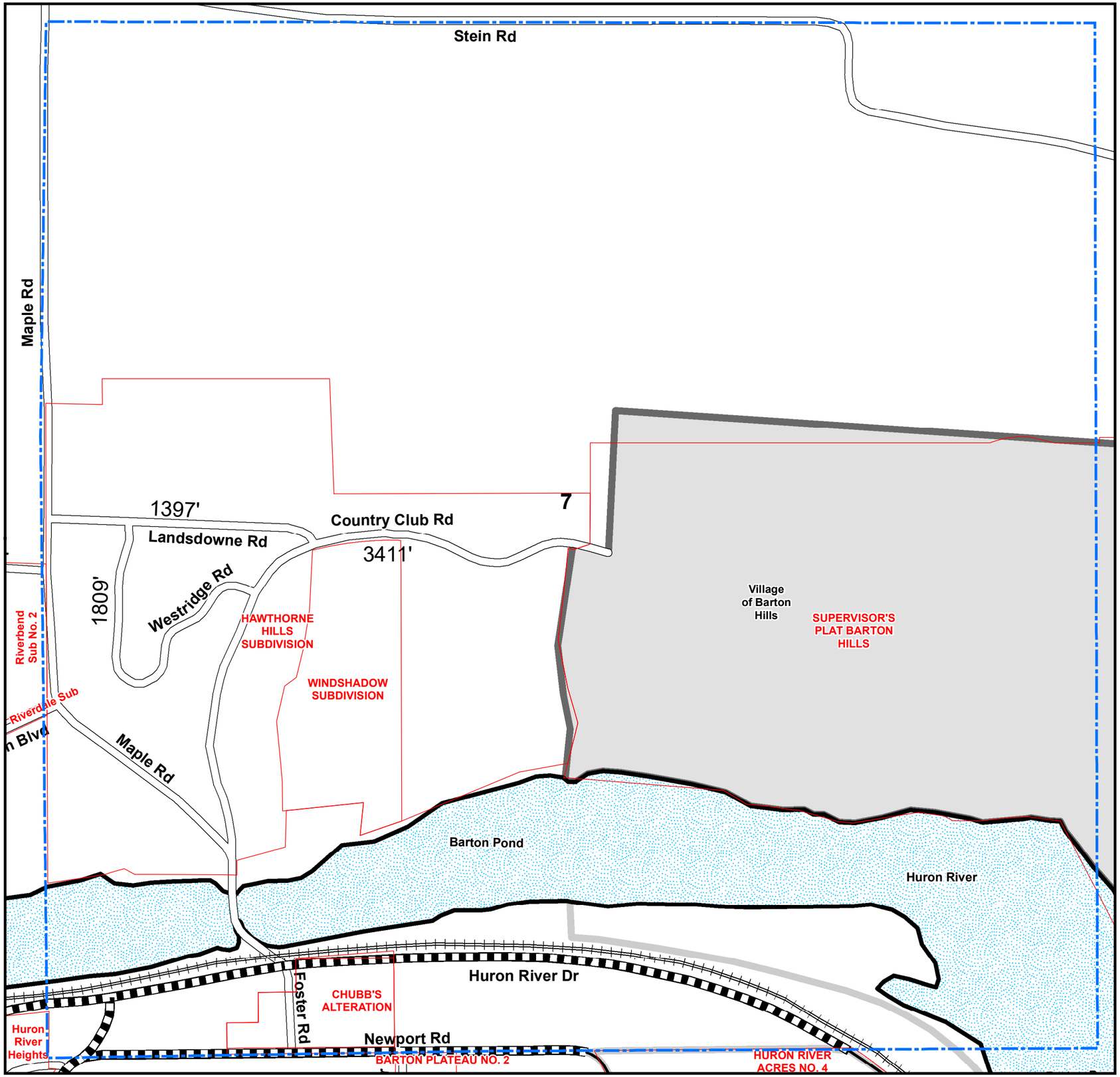


WASHTENAW COUNTY ROAD COMMISSION

**LEGEND**

- State Trunkline
- County Primary
- County Local
- Railroad
- City or Village Street
- Section Line
- City or Village Boundary
- Lake/River

Total Feet 6,617 Equals 1.25 Miles

I HEREBY CERTIFY THAT THE ROADS SHOWN HEREON BY SYMBOL AS LOCAL ROADS ARE IN USE AND ARE UNDER THE JURISDICTION OF THE COUNTY ROAD COMMISSION.

N W E S

0 500 1,000 Feet

Township ANN ARBOR

Section 7 T 2S R 5E

County WASHTENAW

SHEET No 7

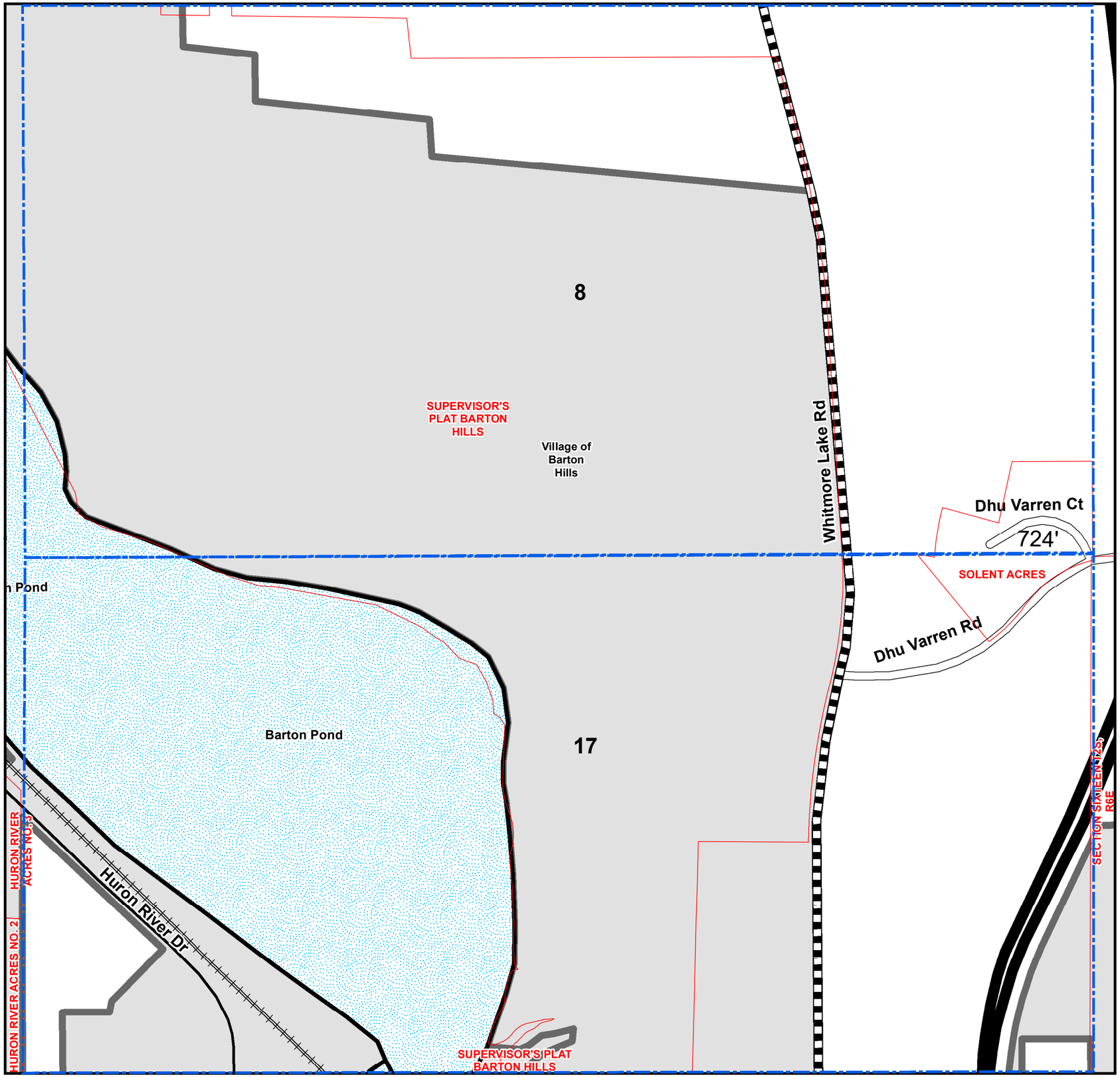


WASHTENAW COUNTY ROAD COMMISSION

**LEGEND**

- State Trunkline
- County Primary
- County Local
- Railroad
- City or Village Street
- Section Line
- City or Village Boundary
- Lake/River

Total Feet 724 Equals 0.14 Miles

I HEREBY CERTIFY THAT THE ROADS SHOWN HEREON BY SYMBOL AS LOCAL ROADS ARE IN USE AND ARE UNDER THE JURISDICTION OF THE COUNTY ROAD COMMISSION.

N W E S

0 500 1,000 Feet

Township ANN ARBOR

Section 8 & 17 T 2S R 5E

County WASHTENAW

SHEET No 8 & 17

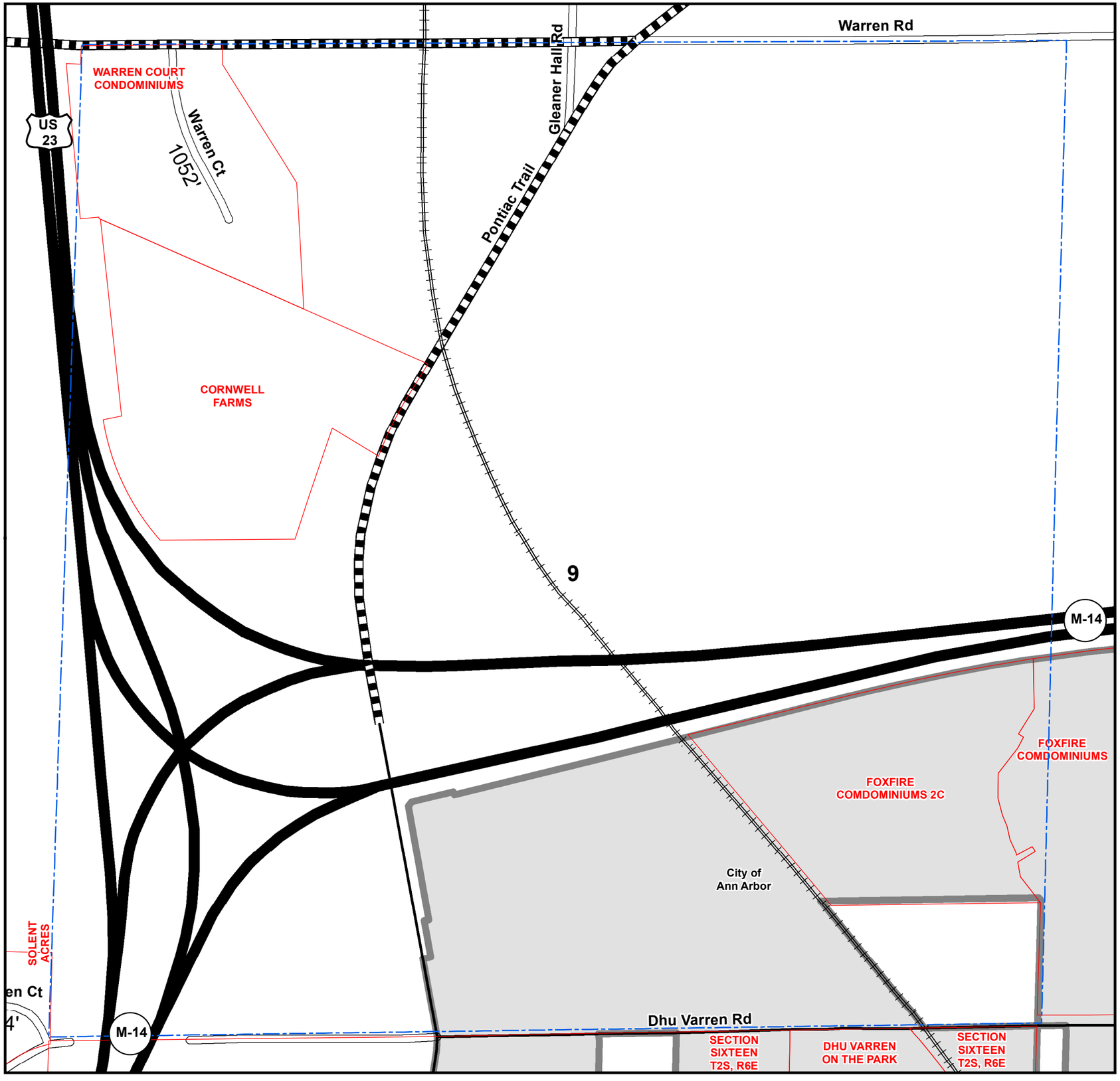


COUNTY ROAD WASHTENAW COMMISSION

**LEGEND**

- State Trunkline
- County Primary
- County Local
- Railroad
- City or Village Street
- Section Line
- City or Village Boundary
- Lake/River

Total Feet 1,052 Equals 0.20 Miles

I HEREBY CERTIFY THAT THE ROADS SHOWN HEREON BY SYMBOL AS LOCAL ROADS ARE IN USE AND ARE UNDER THE JURISDICTION OF THE COUNTY ROAD COMMISSION.

N W E S

0 500 1,000 Feet

Township ANN ARBOR

Section 9 T 2S R 5E

County WASHTENAW

SHEET No 9

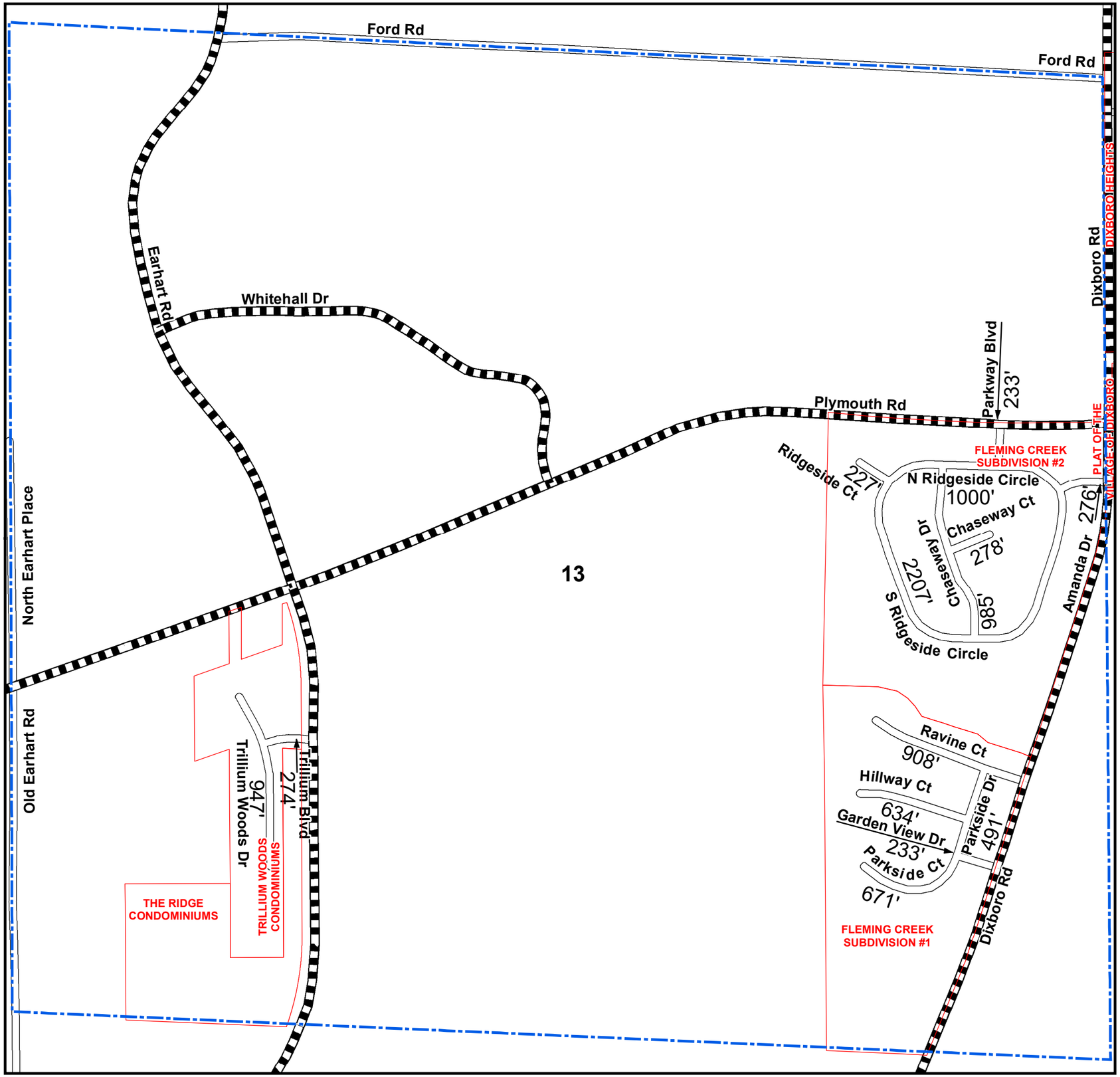


WASHTENAW COUNTY ROAD COMMISSION

**LEGEND**

- State Trunkline
- County Primary
- County Local
- Railroad
- City or Village Street
- Section Line
- City or Village Boundary
- Lake/River

Total Feet 9,364 Equals 1.77 Miles

I HEREBY CERTIFY THAT THE ROADS SHOWN HEREON BY SYMBOL AS LOCAL ROADS ARE IN USE AND ARE UNDER THE JURISDICTION OF THE COUNTY ROAD COMMISSION.

N W E S

0 500 1,000 Feet

Township ANN ARBOR

Section 13 T 2S R 5E

County WASHTENAW

SHEET No 13

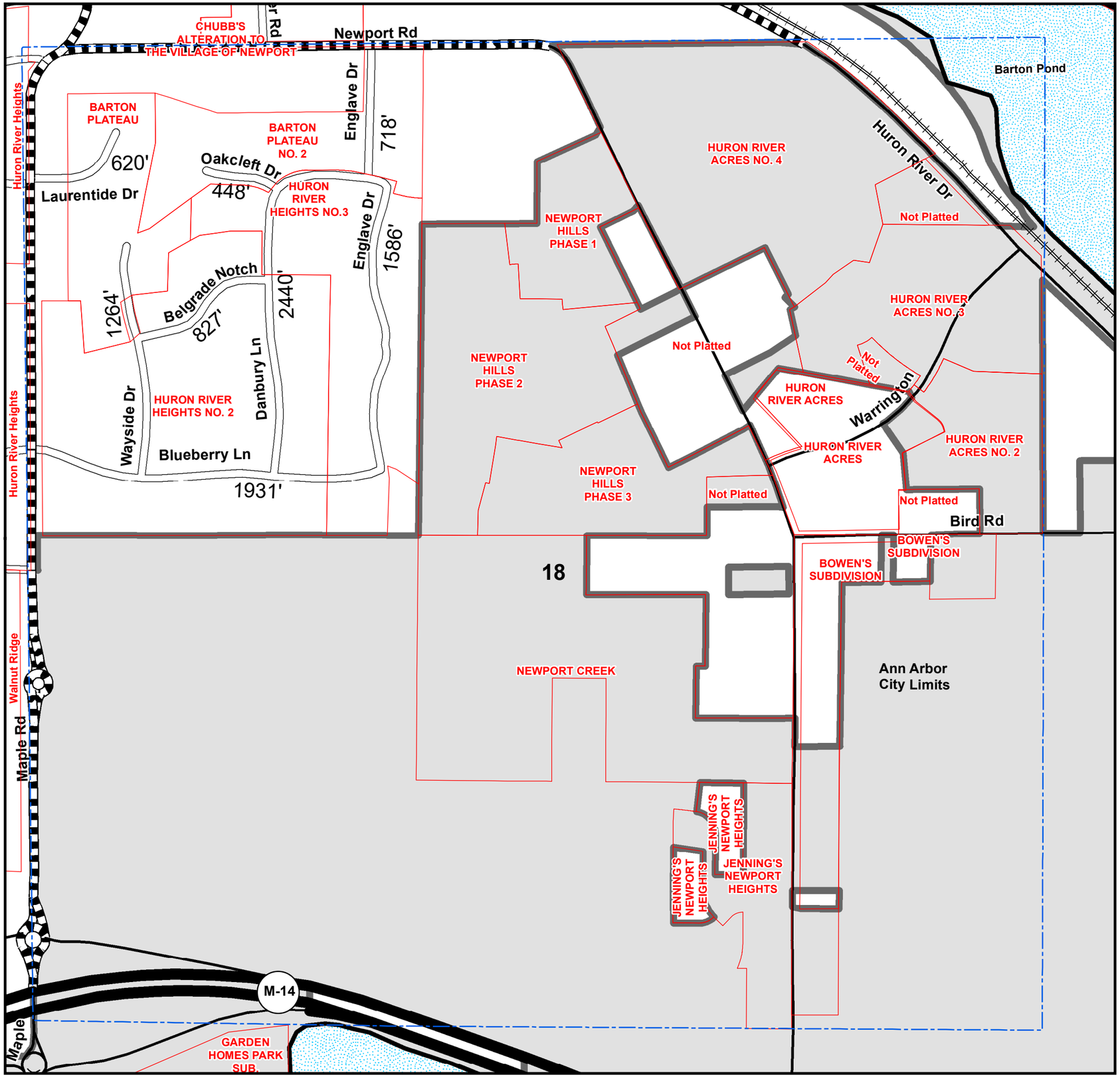


COUNTY ROAD COMMISSION WASHTENAW

## LEGEND

- State Trunkline
- County Primary
- County Local
- Adjacent County
- City or Village Street
- Section Line
- City or Village Boundary
- Lake/River

Total Feet 9,834 Equals 1.86 Miles

I HEREBY CERTIFY THAT THE ROADS SHOWN HEREON BY SYMBOL AS LOCAL ROADS ARE IN USE AND ARE UNDER THE JURISDICTION OF THE COUNTY ROAD COMMISSION.

N W E S

0 500 1,000 Feet

Township ANN ARBOR

Section 18 T 2S R 5E

County WASHTENAW

SHEET No 18

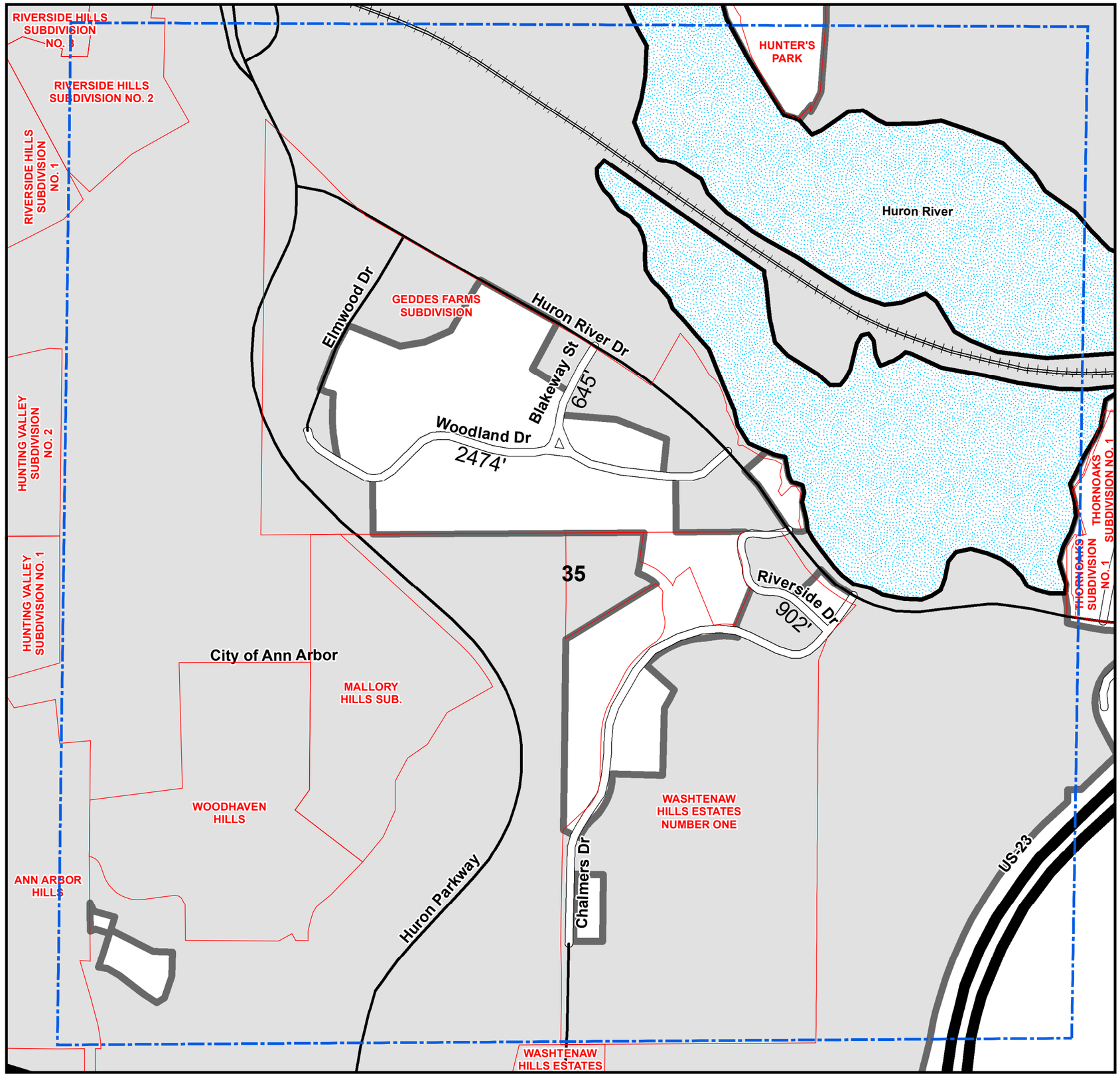


COUNTY ROAD COMMISSION WASHTENAW

**LEGEND**

| | |
|---|---|
| State Trunkline | |
| County Primary | |
| County Local | |
| Railroad | |
| City or Village Street | |
| Section Line | |
| City or Village Boundary | |
| Lake/River | |

Total Feet 4,021 Equals 0.76 Miles

I HEREBY CERTIFY THAT THE ROADS SHOWN HEREON BY SYMBOL AS LOCAL ROADS ARE IN USE AND ARE UNDER THE JURISDICTION OF THE COUNTY ROAD COMMISSION.

N W E S

0 500 1,000 Feet

Township ANN ARBOR

Section 35 T 2S R 5E

County WASHTENAW

SHEET No 35

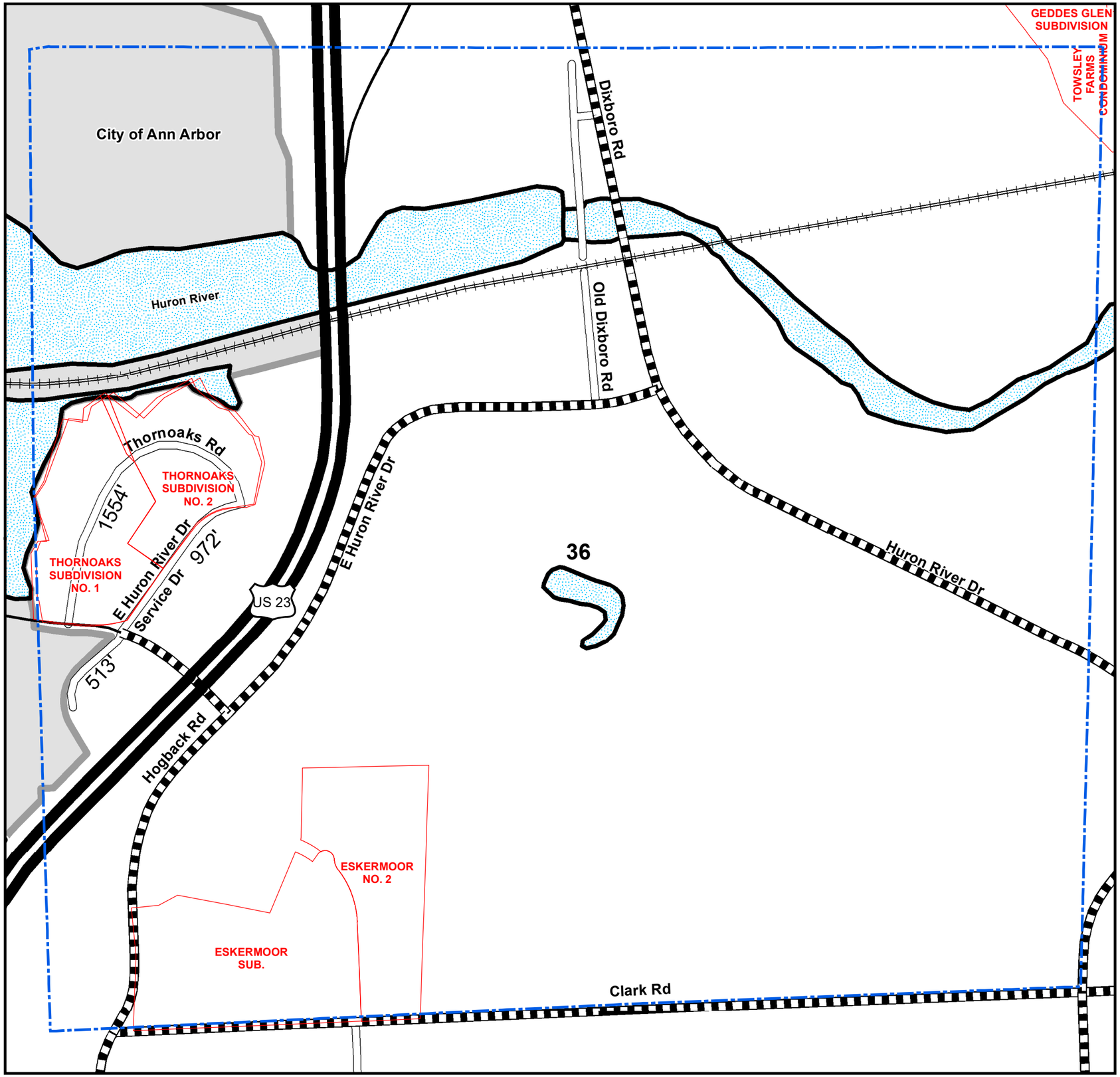


WASHTENAW COUNTY ROAD COMMISSION

**LEGEND**

State Trunkline
County Primary
County Local
Railroad
City or Village Street
Section Line
City or Village Boundary
Lake/River

Total Feet 3,039 Equals 0.58 Miles

I HEREBY CERTIFY THAT THE ROADS SHOWN HEREON BY SYMBOL AS LOCAL ROADS ARE IN USE AND ARE UNDER THE JURISDICTION OF THE COUNTY ROAD COMMISSION.

N W E S

0 500 1,000 Feet

Township ANN ARBOR

Section 36 T 2S R 5E

County WASHTENAW

SHEET No 36