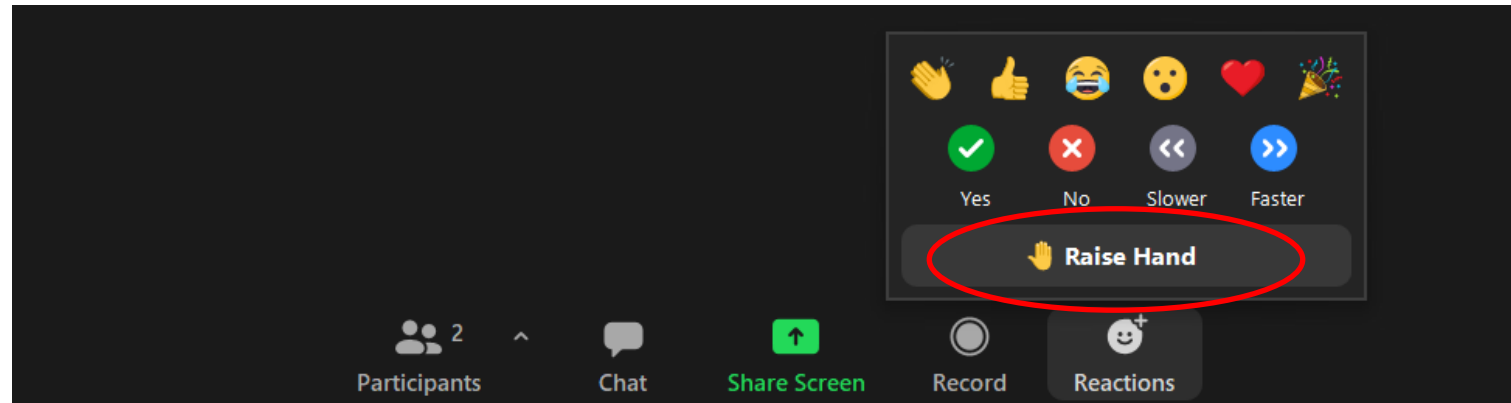


Thank you for joining today's virtual meeting!
We will begin shortly.

Tips

- You will be muted and your video turned off as you enter the meeting
- If you would like to ask a question during Q and A:
 - *On your computer or smart phone:* Join audio then click “reactions” at the bottom of screen and select “raise hand.”




- *On your touchtone phone:* Dial *9

2024 County-wide Resurfacing Program

April 4, 2024



  @Washtenawroads



Agenda

- I. Housekeeping
- II. Presentation
- III. Q and A

Today's Presenters



Mike Bernbeck

Project Manager – Design & Construction

Direct: (734) 327-6654 | Main: (734) 761-1500

bernbeckm@wcroads.org

Today's Presenters



Nate Murphy

Senior Project Manager – Design & Construction

Direct: (734) 327-6647 | Main: (734) 761-1500

murphyn@wcroads.org

Housekeeping



Meeting audio and video is being recorded and will be posted to wcroads.org



You will be asked to virtually “raise your hand” during Q and A



Chat is enabled, closed captions available



2024 Resurfacing Program





2024 HMA Resurfacing Projects

Project Funding Type

Millage

- Parker Rd, Scio Church to Liberty Rd
- Scio Church Rd, Zeeb Rd to Wagner Rd
- Dixboro Rd, Plymouth Rd to M-14 Bridge
- 7-Mile Rd, Pontiac Trail to Angle Rd
- Sharon Hollow Rd, Austin Rd to Sharon Valley Rd
- Hogback Rd, Washtenaw Ave to Clark Road

Federal Buyout

- N. Territorial Rd, Webster Church Rd to 1,500 ft east of Hellner Rd., and Between Whitmore Lake and Gas station entrance.
- Miller Rd, Wagner Rd to M-14 ramps.
- Huron River Dr, Intersection of Huron Rd and Whittaker Rd to Textile Rd.

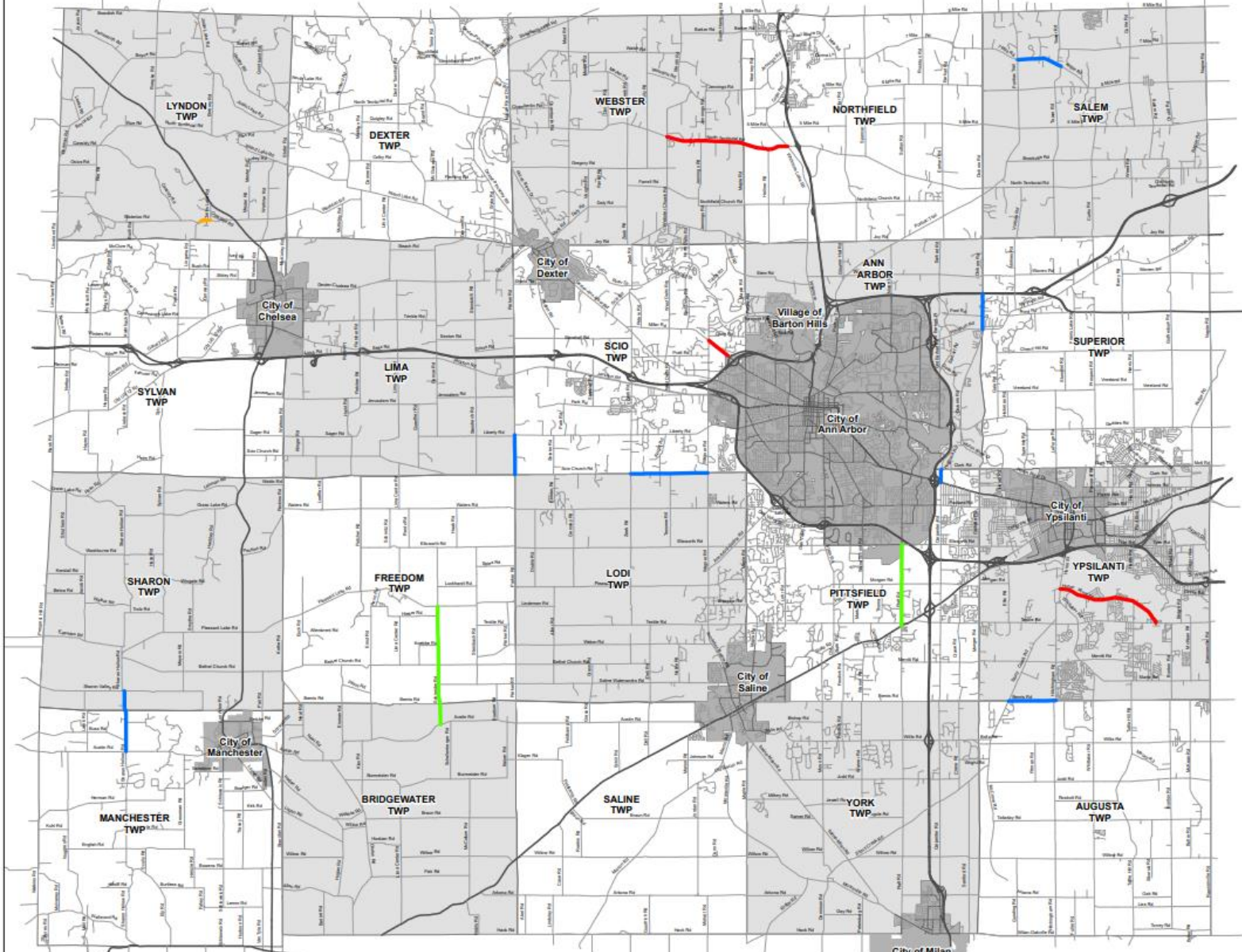
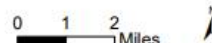
MTF/Millage

- Schneider Rd, Austin Rd to Pleasant Lake Rd.
- Platt Rd, Between Textile Rd and Ellsworth Rd.

Utility Agreement


- Waterloo Rd, Between Clark Rd and Lingaine Rd

Printed: March, 2024



Tentative Schedule

- Work beginning Spring 2024
 - Sharon Hollow Rd: *April 15*
 - Parker Rd: *April 17*
- Work ending Fall 2024
- 2-to-3 weeks (on average) to complete each project, weather pending





Pulverizing & Resurfacing



Pulverize & Resurfacing



Pulverize



Resurfacing



Parker Rd – *Pulverize & Resurface*

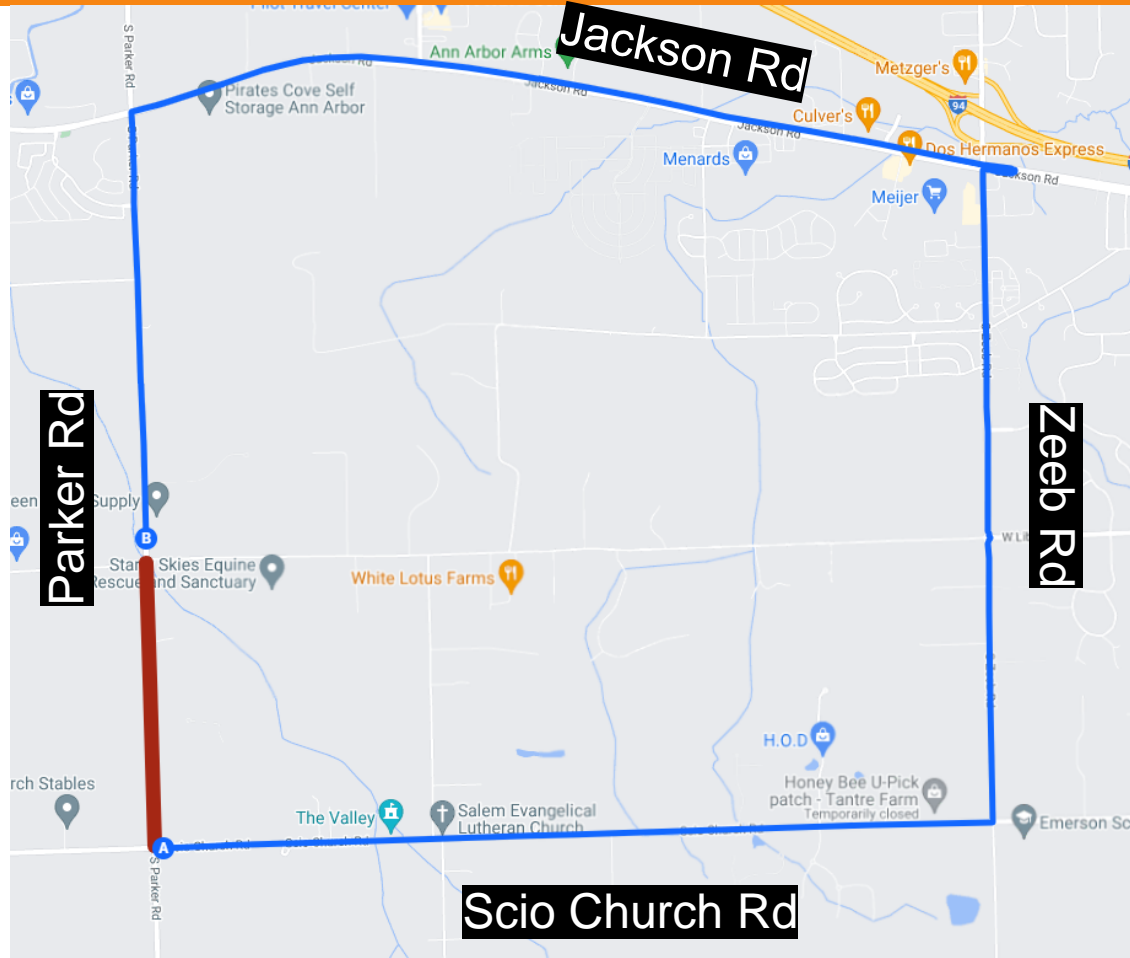
Lima & Scio Twps

- Parker Rd between Scio Church Rd and Liberty Rd
- MTF, Millage: \$471,000
- Road closure with detour



Project Start Date: April 17

Parker Rd – Detour



Hogback Rd – *Pulverize & Resurface*

Pittsfield Twp

- Hogback Rd between M-17 and Clark Rd
- MTF, Millage: \$359,000
- Road closure with detour



Hogback Rd – Detour



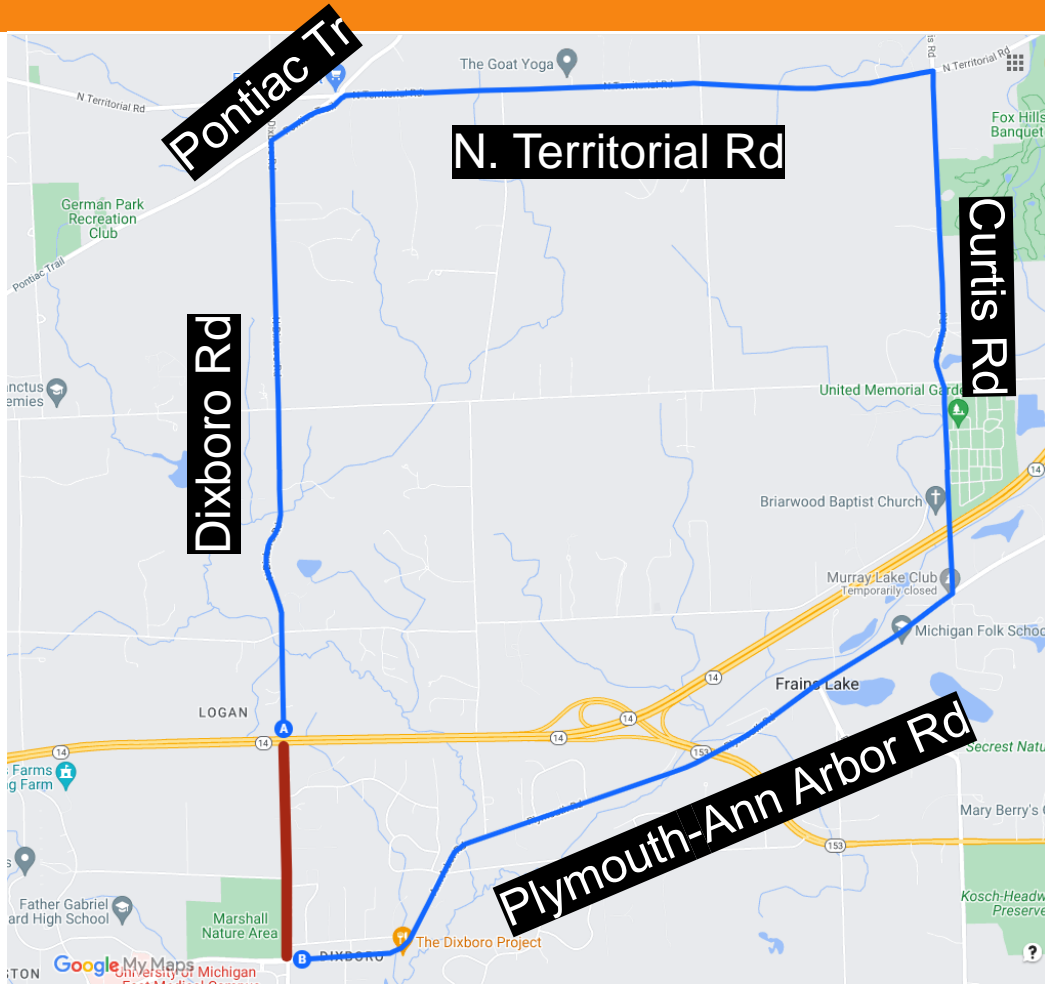
Dixboro Rd - *Pulverize & Resurface*

Ann Arbor & Superior Twps

- Dixboro Rd between Plymouth Rd and M-14
- MTF, Millage: \$511,000
- Road closure with detour



Dixboro Rd – Detour



7 Mile Rd – *Pulverize & Resurface*

Salem Twp

- 7 Mile Rd between Pontiac Tr and Angle Rd
- MTF, Millage: \$568,000
- Road closure with detour

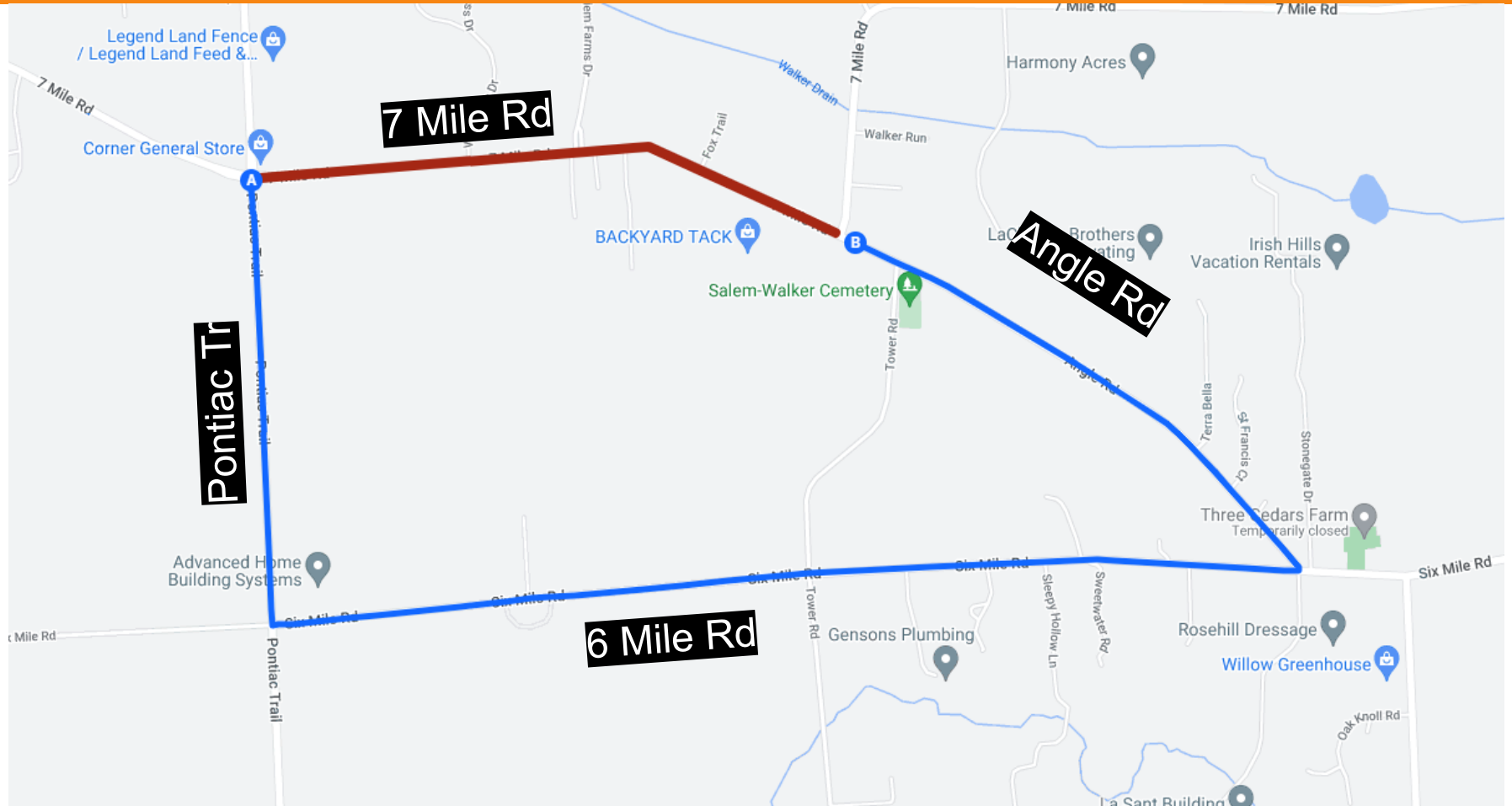


Traffic Impact - Road Closures

Road closure sign =
means the ROAD IS CLOSED

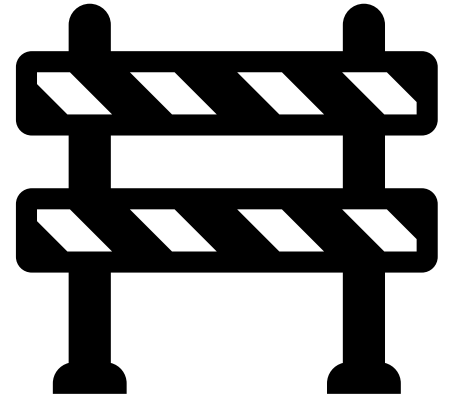


7 Mile Rd – Detour



Traffic Impact

- Road closures
 - Access is maintained for residents who live or work within project limits
 - Restricted access as the asphalt paving machine paves roadway in front of your driveway

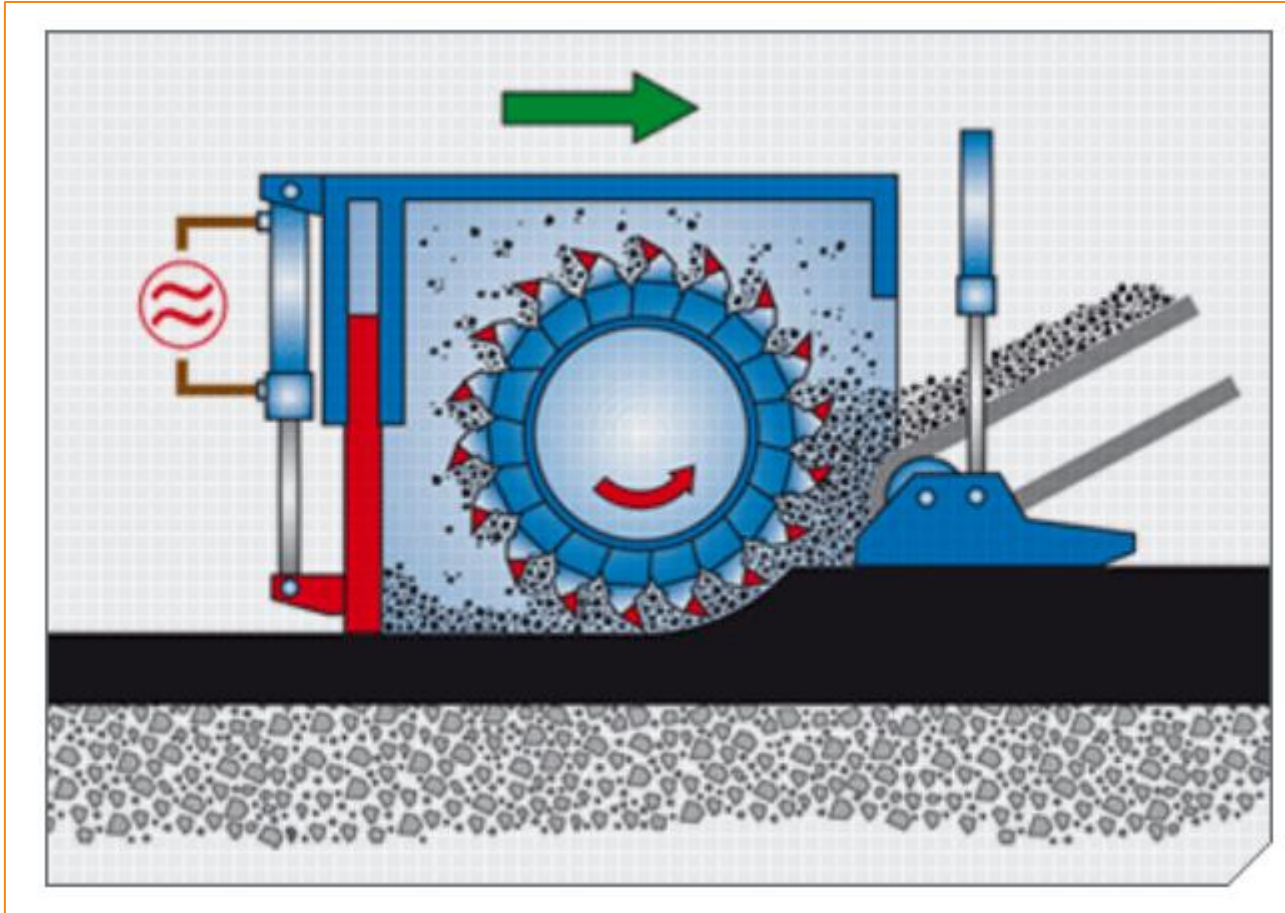




Mill & Resurfacing



Mill



Mill



Resurfacing



Sharon Hollow Rd – *Resurfacing*

Manchester & Sharon Twps

- Sharon Hollow Rd between Austin Rd and Sharon Valley Rd
- MTF, Millage: \$439,000
- Lane restrictions & flagging operations



Project Start Date: April 15

Schneider Rd - *Resurfacing*

Bridgewater & Freedom Twps

- Schneider Rd between Austin Rd and Pleasant Lake Rd
- MTF, Millage: \$782,000
- Lane restrictions & flagging operations



Scio Church Rd – *Resurfacing*

Lodi & Scio Twps

- Scio Church Rd between Zeeb Rd and Wagner Rd
- MTF, Millage: \$589,000
- Lane restrictions & flagging operations



N. Territorial Rd – *Resurfacing*

Northfield & Webster Twps

- N. Territorial Rd between Webster Church Rd & Hellner Rd
 - East of Whitmore Lake Rd
- MTF, Federal: \$831,000
- Lane restrictions & flagging operations



Platt Rd – *Resurfacing*

Pittsfield Twp

- Platt Rd between Textile Rd and Ellsworth Rd
- MTF, Millage: \$658,000
- Lane restrictions & flagging operations



Miller Rd – Resurfacing

Scio Twp

- Miller Rd between Wagner Rd and M-14
- MTF, Federal: \$239,000
- Lane restrictions & flagging operations



Huron River Dr – Resurfacing

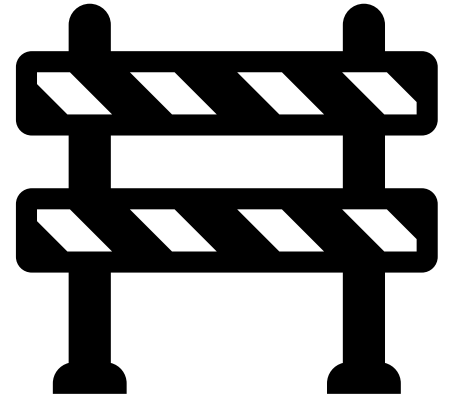
Ypsilanti Twp

- Huron River Dr between Huron Rd and Textile Rd
- MTF, Federal: \$1,199,000
- Lane restrictions & flagging operations



Traffic Impact

- Lane restrictions & flagging operations
 - Restricted access as the asphalt paving machine paves roadway in front of your driveway
 - Please be mindful of flaggers



Traffic Impact



Find Out More

- **Visit project page @ wcroads.org**
 - Subscribe to receive project update emails
- **Contact Project Manager**
 - Mike Bernbeck, (734) 327-6654,
bernbeckm@wcroads.org

Project Updates



Road Work & Construction

[Home](#) / [Road Work & Construction](#) / [Current Projects](#)

The Washtenaw County Road Commission's scheduled primary road projects are included on the map and lists below. To learn more about a project, click the blue road segment or dot and select "More Info" to view the project's page. Additional projects may be added to the map and list throughout the year. Local road projects are not included on this map but are included in the [Weekly Road Work Schedule](#), updated during the construction season.

The Washtenaw County Road Commission is responsible for roadways outside of city and village limits in Washtenaw County. The Michigan Department of Transportation (MDOT) is responsible for the construction and resurfacing of state highways. To learn more about projects in specific municipalities or on MDOT routes, please visit that agency's website.

[Weekly Road Work Schedule](#) | [See Last Year's Projects](#) | [Subscribe to receive email updates from WCRC](#)
[Current Projects Map PDF](#)



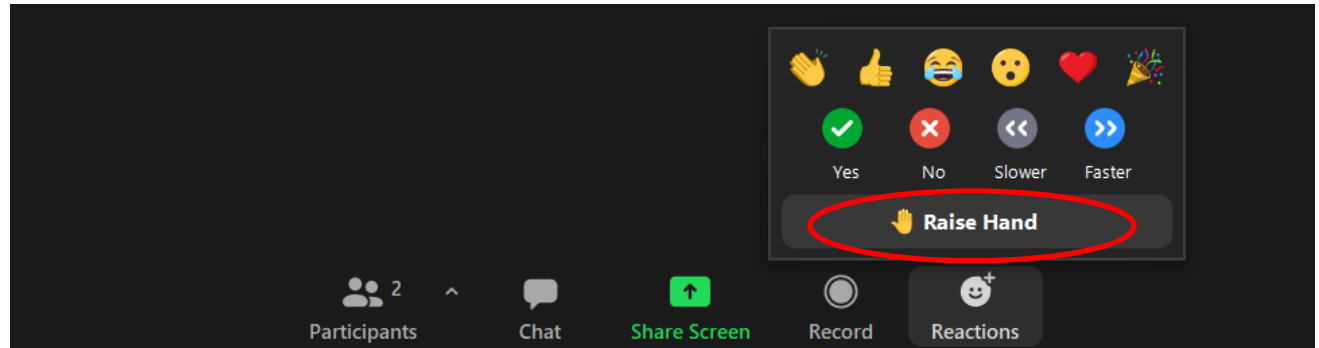


Q AND A



To Ask a Question

- On your computer or smart phone:
 - Join audio then click “reactions” at the bottom of screen and select “raise hand”



- On your touchtone phone: Dial *9



2024 HMA Resurfacing Projects

Project Funding Type

Millage

- Parker Rd, Scio Church to Liberty Rd
- Scio Church Rd, Zeeb Rd to Wagner Rd
- Dixboro Rd, Plymouth Rd to M-14 Bridge
- 7-Mile Rd, Pontiac Trail to Angle Rd
- Sharon Hollow Rd, Austin Rd to Sharon Valley Rd
- Hogback Rd, Washtenaw Ave to Clark Road

Federal Buyout

- N. Territorial Rd, Webster Church Rd to 1,500 ft east of Hellner Rd., and Between Whitmore Lake and Gas station entrance.
- Miller Rd, Wagner Rd to M-14 ramps.
- Huron River Dr, Intersection of Huron Rd and Whittaker Rd to Textile Rd.

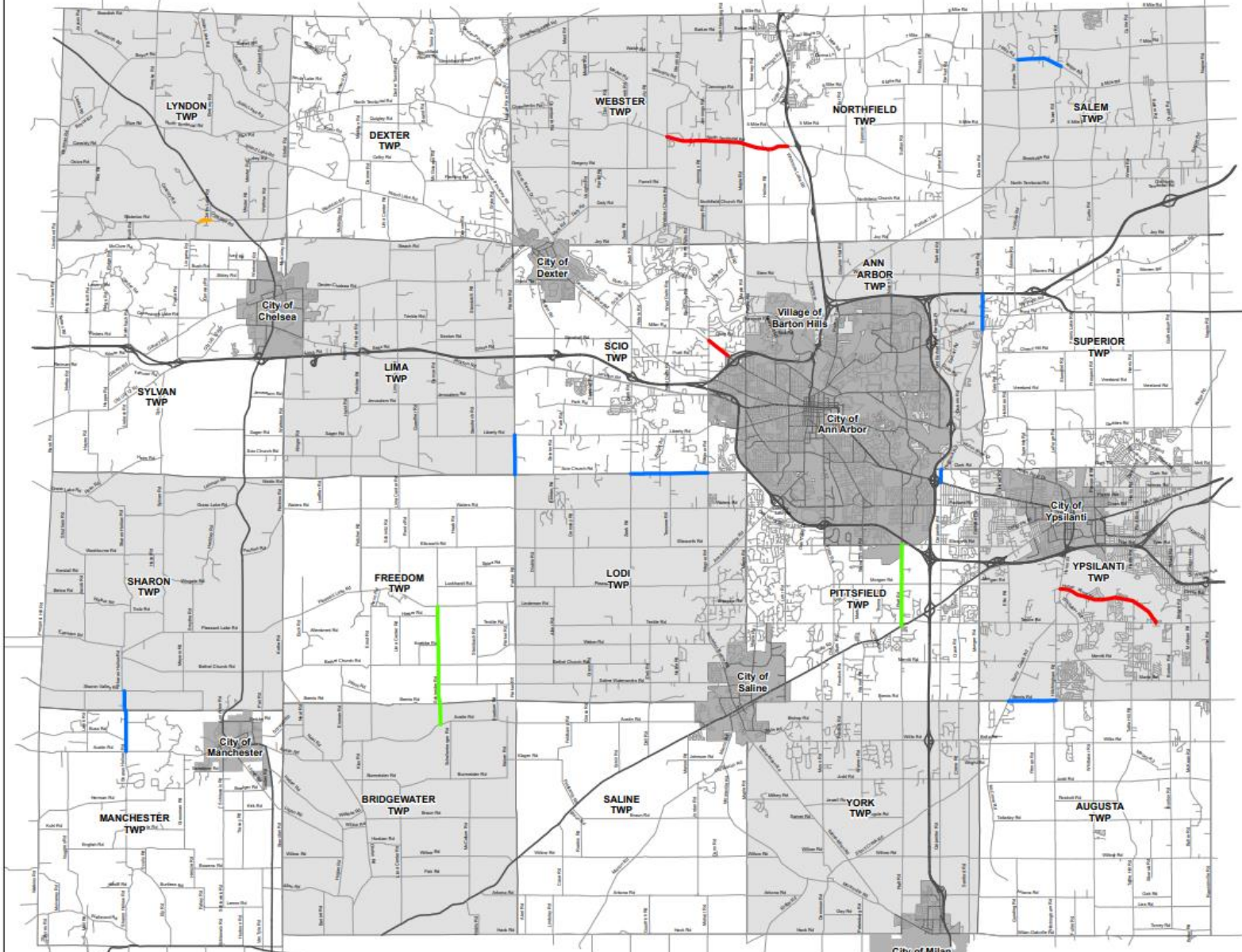
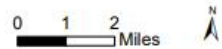
MTF/Millage

- Schneider Rd, Austin Rd to Pleasant Lake Rd.
- Platt Rd, Between Textile Rd and Ellsworth Rd.

Utility Agreement

- Waterloo Rd, Between Clark Rd and Lingaine Rd

Printed: March, 2024



Find Out More

- **Visit project page @ wcroads.org**
 - Subscribe to receive project update emails
- **Contact Project Manager**
 - Mike Bernbeck, (734) 327-6654,
bernbeckm@wcroads.org

2024 County-wide Resurfacing Program

