


Grove Rd and Leforge Rd Resurfacing

Virtual Public Information Meeting
May 24, 2022



  @Washtenawroads



Agenda

- I. Housekeeping
- II. Presentation
- III. Q and A

Today's Presenters



James Hui

Project Manager

Direct: (734) 327-6660 | Main: (734) 761-1500

huij@wcroads.org

Today's Presenters



Matt MacDonell

Director of Engineering

Direct: (734) 327-6688 | Main: (734) 761-1500

macdonellm@wcroads.org

Housekeeping



Meeting audio and video is being recorded and will be posted to wcroads.org



You will be asked to virtually “raise your hand” during Q and A



Chat is enabled



Resurfacing: Grove Rd and Leforge Rd



Grove Rd (Ypsilanti Twp)



Current State – Grove Rd



The Plan – Grove Rd

- Grove Rd between Harris Rd and Bridge Rd
 - Mill and resurface Grove Rd
 - Replace existing guardrail sections
 - Install several concrete pads for pedestrians at existing TheRide bus stops
 - Place pavement markings, including bike lane markings

Schedule – Grove Rd

- Lane restrictions: approx. 2 – 3 weeks
 - Project to begin later this summer
 - DTE Gas to complete gas work prior to road resurfacing



Leforge Rd (Superior Twp)



Current State – Leforge Rd



The Plan – Leforge Rd

- Leforge Rd between Clark Rd and Geddes Rd
 - Mill and resurface Leforge Rd
 - Replace sidewalks at intersection of Leforge Rd and Clark Rd to meet ADA Standards
 - Place fresh pavement markings and gravel shoulders

Schedule – Leforge Rd

- Lane restrictions: approx. 2 – 3 weeks
 - Project to begin later this summer



Traffic Management

- Two-way traffic will be maintained
 - Flagging operation
- Tips
 - Use caution when entering from driveway and/or side streets
 - Look for directions from onsite personnel



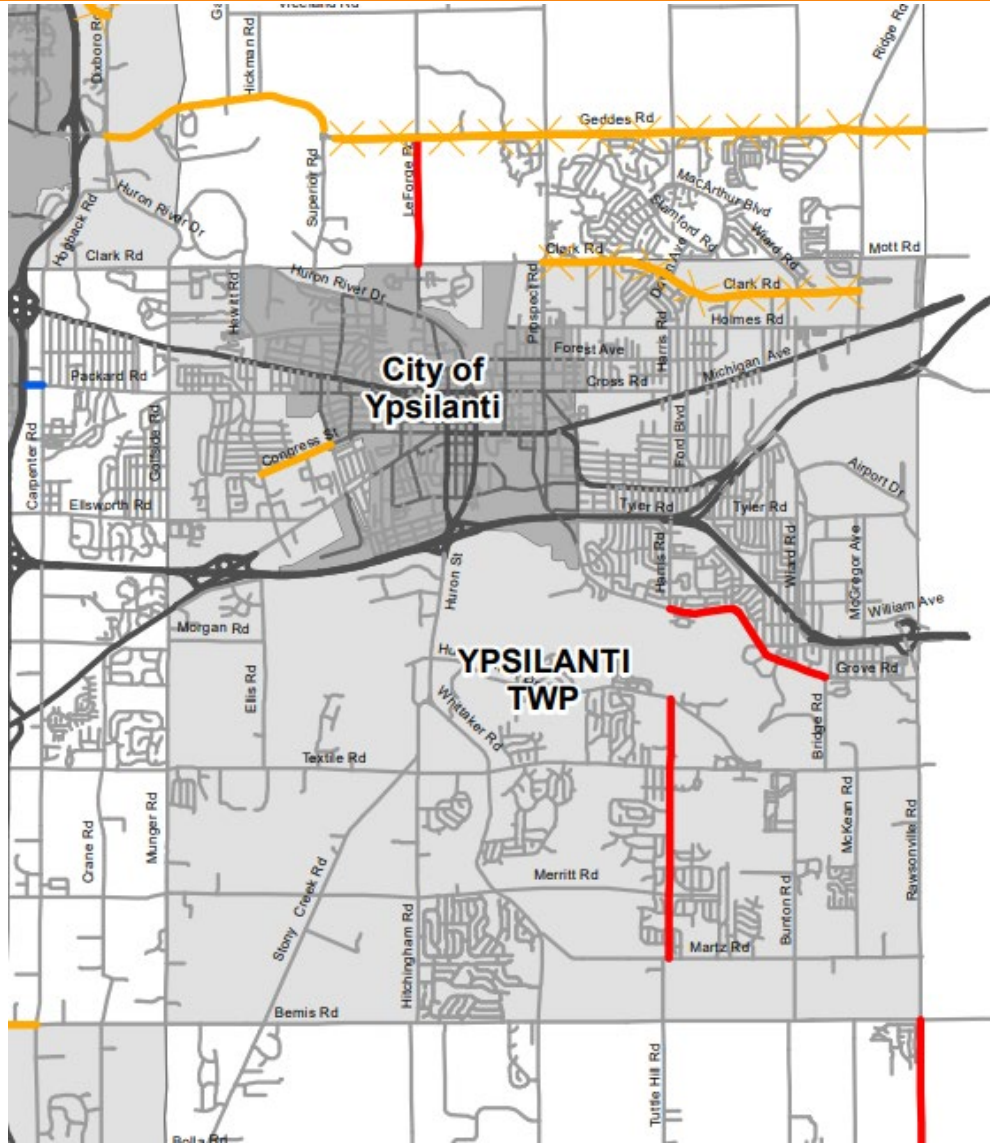
Example of Milled Surface



Construction Details

- Mail delivery
- Trash pick-up
- Turf restoration
- School buses

Project Coordination



Legend - Project Type

XXX Millage Project

— Mill/Overlay

— Pulverize/Overlay or Reconstruct

— Chipseal

— Limestone Overlay

— Non-Motorized Path

— Safety Project (sign upgrades & curve enhancement)

● Bridge/Culvert Project

● Intersection Project

● Safety Project

Find Out More

- **Visit project page @ wcroads.org**
 - Subscribe to receive project update emails
- **Contact Project Manager**
 - James Hui, (734) 327-6660, huij@wcroads.org

Project Updates



Road Work & Construction

[Home](#) / [Road Work & Construction](#) / [Current Projects](#)

The Washtenaw County Road Commission's scheduled primary road projects are included on the map and lists below. To learn more about a project, click the blue road segment or dot and select "More Info" to view the project's page. Additional projects may be added to the map and list throughout the year. Local road projects are not included on this map but are included in the [Weekly Road Work Schedule](#), updated during the construction season.

The Washtenaw County Road Commission is responsible for roadways outside of city and village limits in Washtenaw County. The Michigan Department of Transportation (MDOT) is responsible for the construction and resurfacing of state highways. To learn more about projects in specific municipalities or on MDOT routes, please visit that agency's website.

[Weekly Road Work Schedule](#) | [See Last Year's Projects](#) | [Subscribe to receive email updates from WCRC](#)
[Current Projects Map PDF](#)



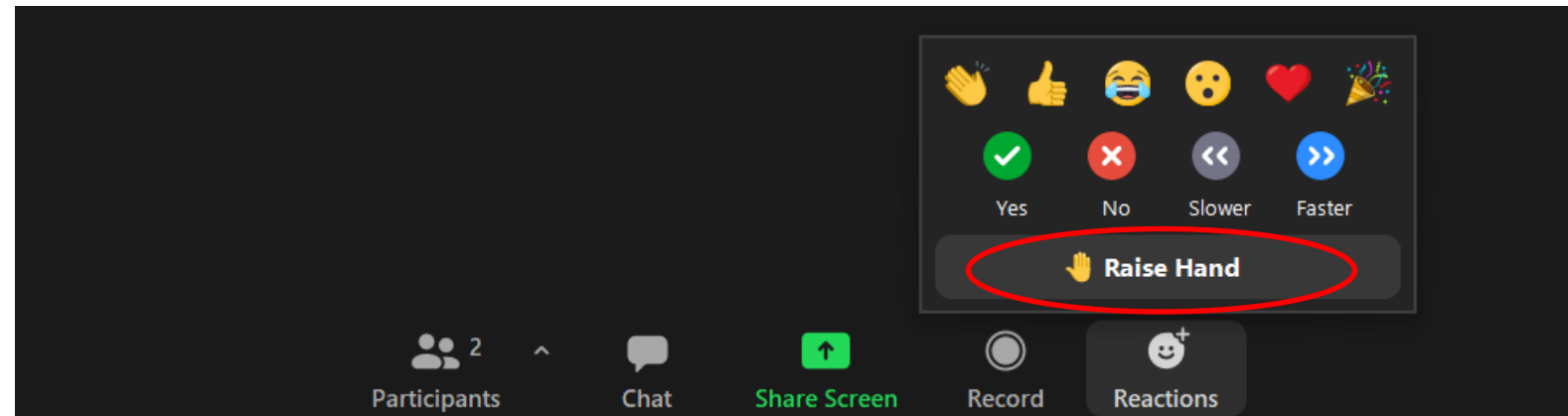


Q AND A



To Ask a Question

- On your computer or smart phone:
 - Join audio then click “reactions” at the bottom of screen and select “raise hand”



- On your touchtone phone: Dial *9

Find Out More

- **Visit project page @ wcroads.org**
 - Subscribe to receive project update emails
- **Contact Project Manager**
 - James Hui, (734) 327-6660, huij@wcroads.org