

LEGEND

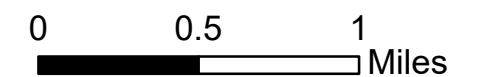
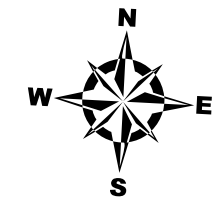
- State Trunkline
- County Primary
- County Local
- Railroad
- City or Village Street
- Township Line
- City or Village Boundary
- Lake/River

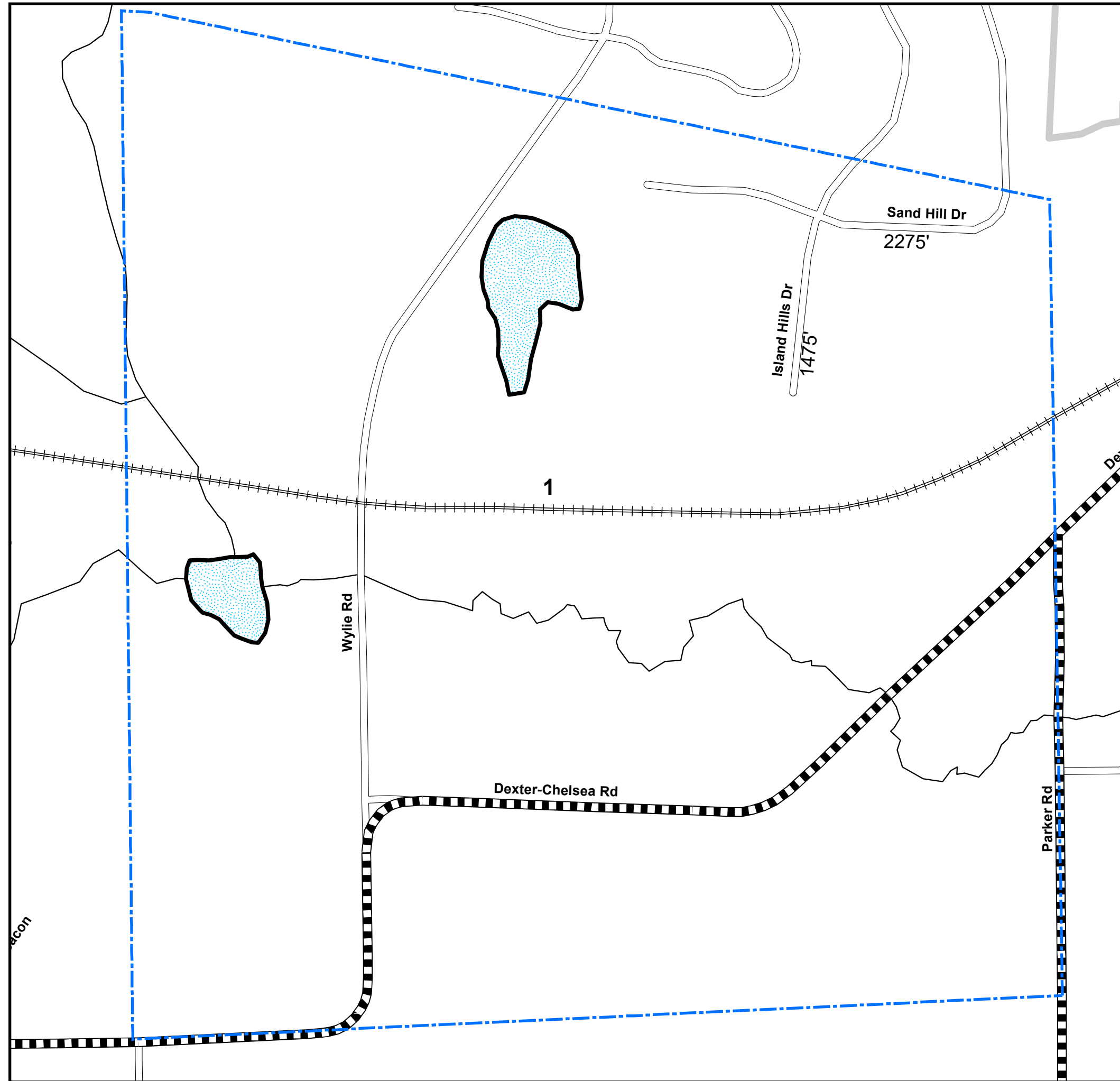
PRIMARY ROAD SYSTEM IS 25.19 MILES

LOCAL ROAD SYSTEM IS 44.69 MILES

I HEREBY CERTIFY THAT THE ROADS SHOWN HEREON BY SYMBOLS AS LOCAL ROADS ARE IN USE AND ARE UNDER THE JURISDICTION OF THE COUNTY ROAD COMMISSION.

LIMA TWP.



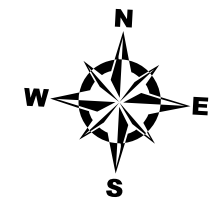


LEGEND

- State Trunkline
- County Primary
- County Local
- Railroad
- City or Village Street
- Section Line
- City or Village Boundary
- Lake/River

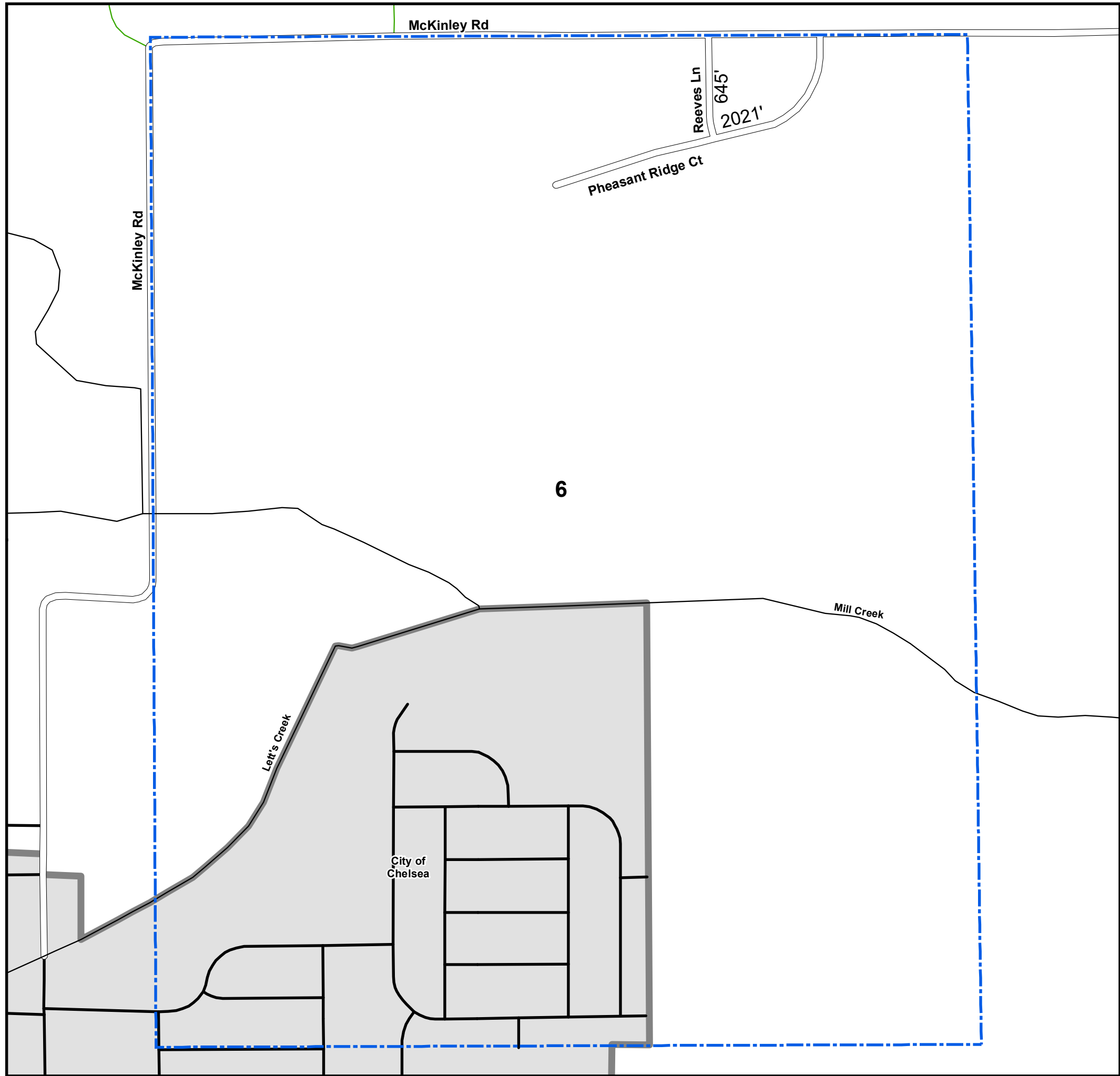
Total Feet 3,750 Equals 0.71 Miles

I HEREBY CERTIFY THAT THE ROADS SHOWN
HEREON BY SYMBOL AS LOCAL ROADS ARE IN
USE AND ARE UNDER THE JURISDICTION OF THE
COUNTY ROAD COMMISSION.



0 500 1,000
Feet

Township LIMA
Section 1 T R
County WASHTENAW




LEGEND

- State Trunkline
- County Primary
- County Local
- Railroad
- City or Village Street
- Section Line
- City or Village Boundary
- Lake/River

Total Feet 2,666 Equals 0.50 Miles

I HEREBY CERTIFY THAT THE ROADS SHOWN
HEREON BY SYMBOL AS LOCAL ROADS ARE IN
USE AND ARE UNDER THE JURISDICTION OF THE
COUNTY ROAD COMMISSION.



0 500 1,000 Feet

Township LIMA
Section 6 T R
County WASHTENAW